US 20130155109A1

(19) United States

(12) Patent Application Publication

Schultz et al.

(10) Pub. No.: US 2013/0155109 A1

(43) Pub. Date: Jun. 20, 2013

(54) **SYSTEM FOR AUTOMATIC STRUCTURE FOOTPRINT DETECTION FROM OBLIQUE IMAGERY**

(71) Applicant: **Pictometry International Corp.**, Rochester, NY (US)

(72) Inventors: **Stephen L. Schultz**, West Henrietta, NY (US); **Yandong Wang**, Webster, NY (US)

(73) Assignee: **Pictometry International Corp.**, Rochester, NY (US)

(21) Appl. No.: **13/689,006**

(22) Filed: **Nov. 29, 2012**

**Related U.S. Application Data**

(60) Provisional application No. 61/564,699, filed on Nov. 29, 2011.

**Publication Classification**

(51) **Int. Cl.**
*G06T 11/00* (2006.01)

(52) **U.S. Cl.**
CPC ..... *G06T 11/003* (2013.01)
USPC ..... **345/634**

(57) **ABSTRACT**

A set of instructions stored on at least one computer readable medium for running on a computer system. The set of instructions includes instructions for identifying edges of a structure displayed in multiple oblique images, instructions for determining three-dimensional information of the edges including position, orientation and length of the edges utilizing multiple oblique images from multiple cardinal directions, and instructions for determining, automatically, at least one line segment of a portion of a footprint of the structure utilizing at least one of the relative position and orientation of the edges.

300

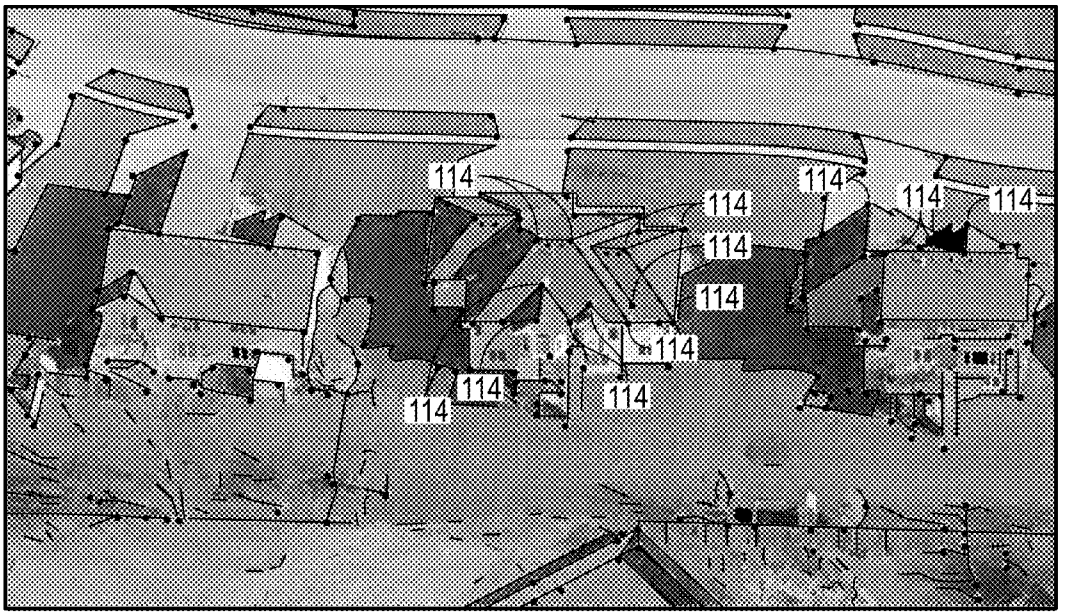


Pictometry EX2019
Roofr v. Pictometry
IPR2023-00436

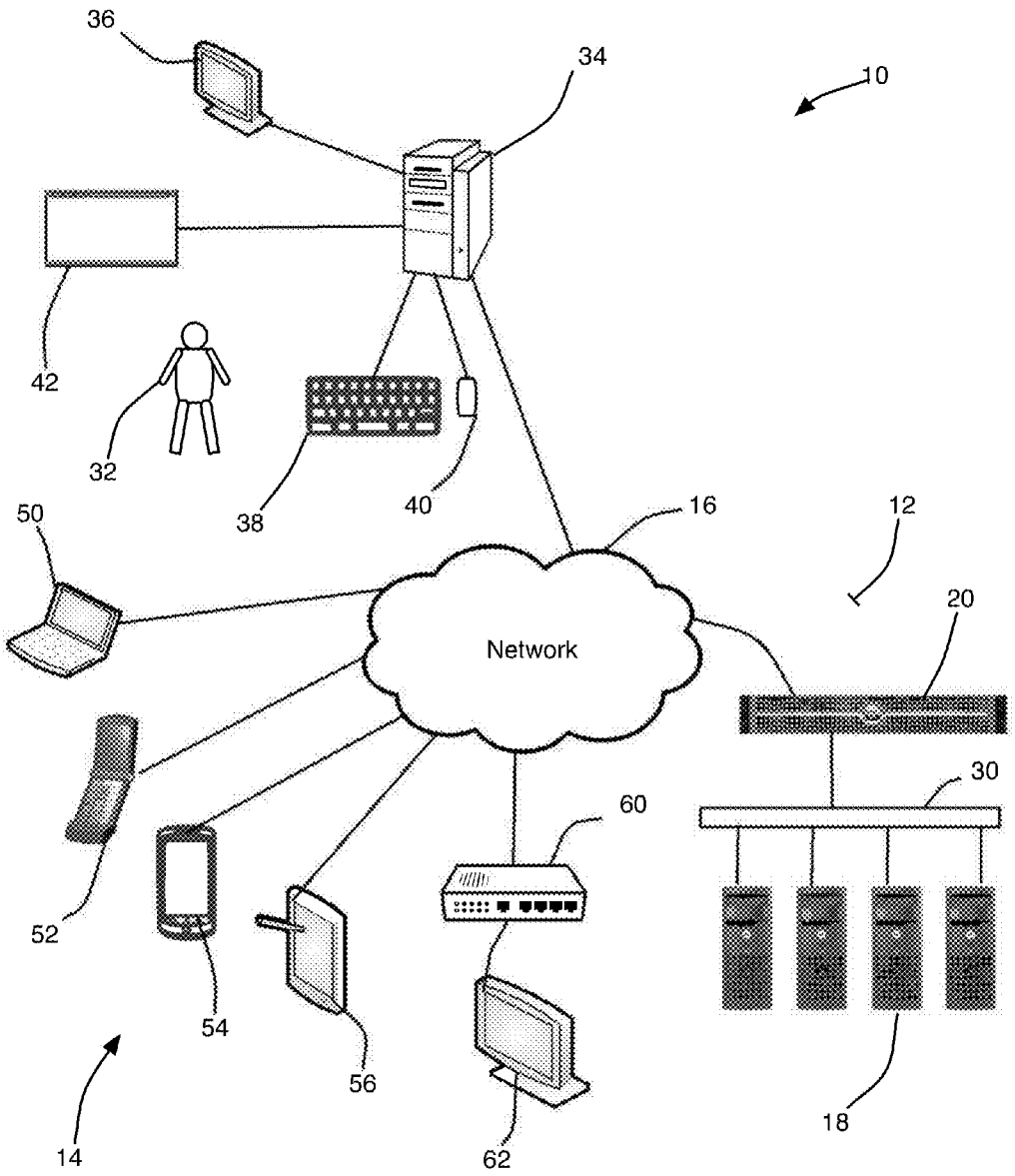


Fig. 1

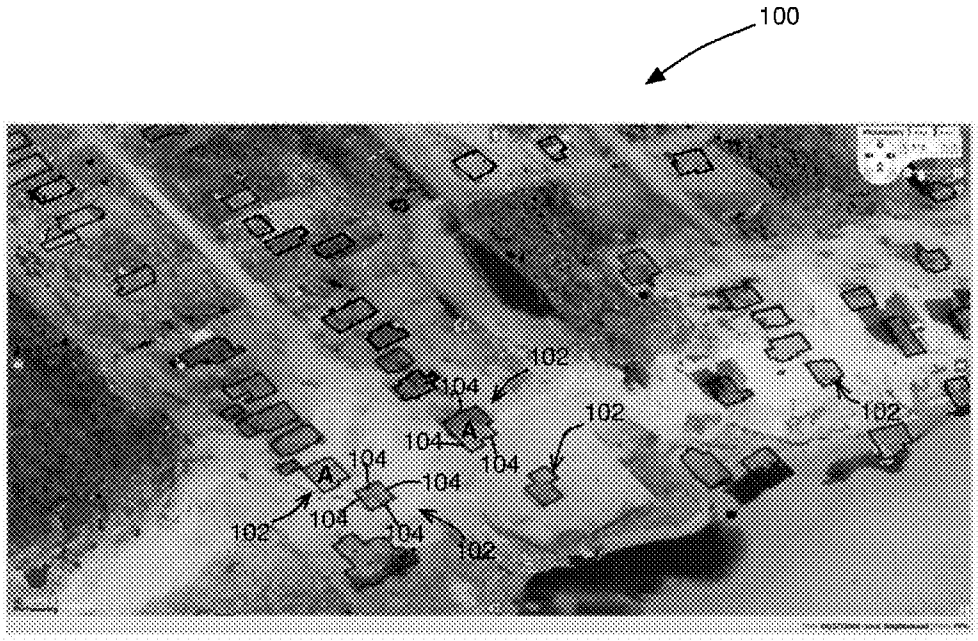


Fig. 2

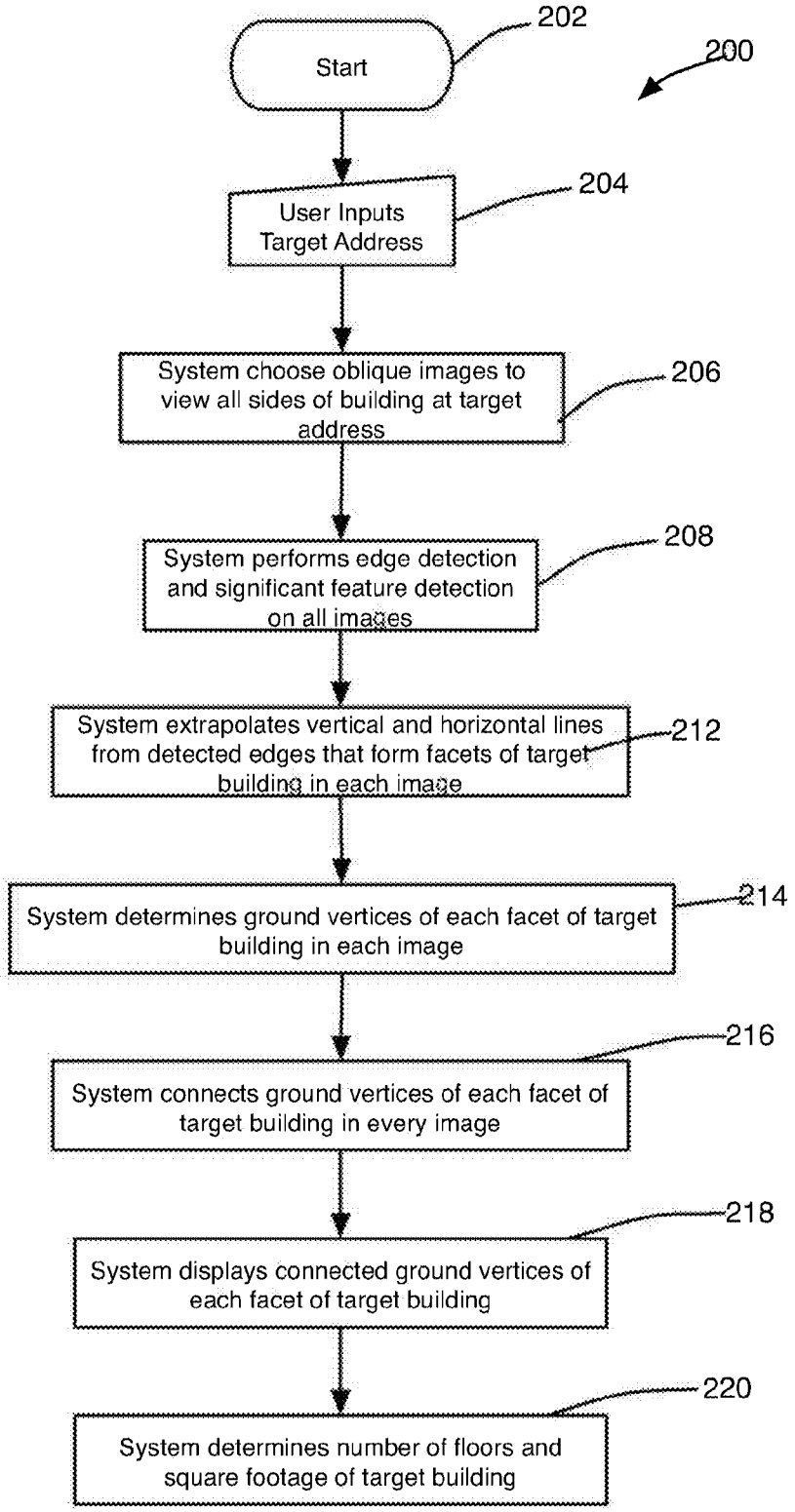
200
202
Start
204
User Inputs Target Address
206
System choose oblique images to view all sides of building at target address
208
System performs edge detection and significant feature detection on all images
212
System extrapolates vertical and horizontal lines from detected edges that form facets of target building in each image
214
System determines ground vertices of each facet of target building in each image
216
System connects ground vertices of each facet of target building in every image
218
System displays connected ground vertices of each facet of target building
220
System determines number of floors and square footage of target building

Fig. 3A

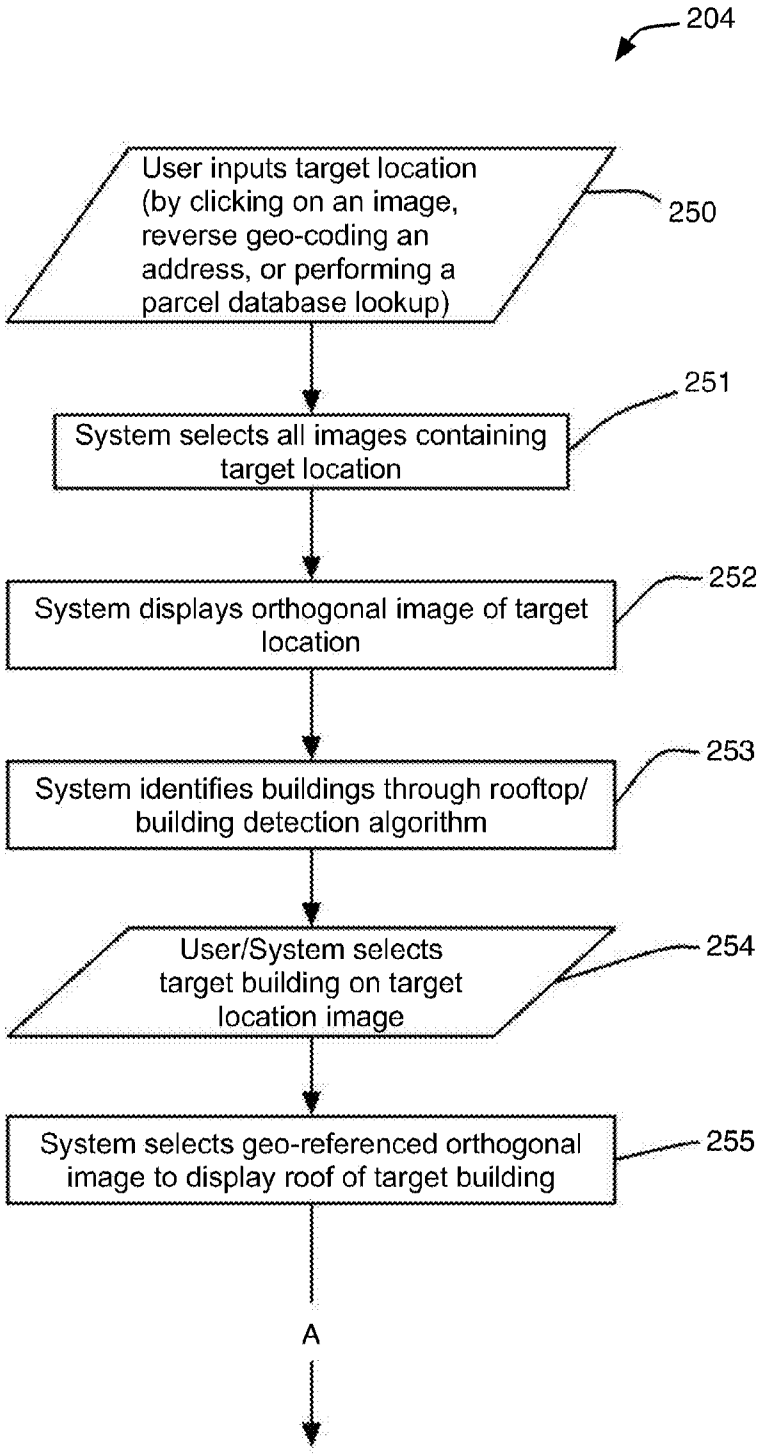
204
User inputs target location (by clicking on an image, reverse geo-coding an address, or performing a parcel database lookup)
250
System selects all images containing target location
251
System displays orthogonal image of target location
252
System identifies buildings through rooftop/ building detection algorithm
253
User/System selects target building on target location image
254
System selects geo-referenced orthogonal image to display roof of target building
255
A

Fig. 3B

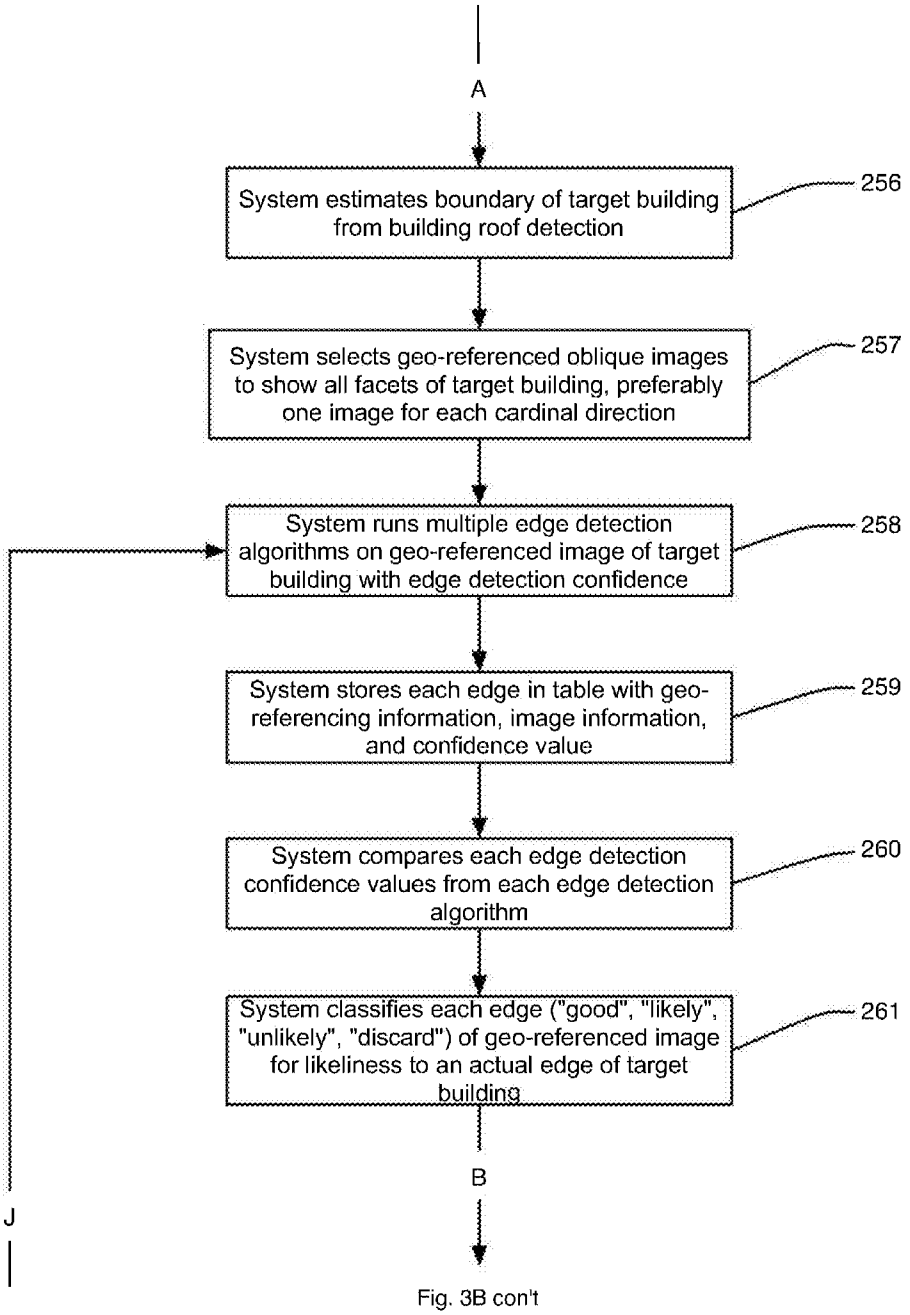
A
System estimates boundary of target building from building roof detection
256
System selects geo-referenced oblique images to show all facets of target building, preferably one image for each cardinal direction
257
System runs multiple edge detection algorithms on geo-referenced image of target building with edge detection confidence
258
System stores each edge in table with geo-referencing information, image information, and confidence value
259
System compares each edge detection confidence values from each edge detection algorithm
260
System classifies each edge ("good", "likely", "unlikely", "discard") of geo-referenced image for likeliness to an actual edge of target building
261
B
J

Fig. 3B con't

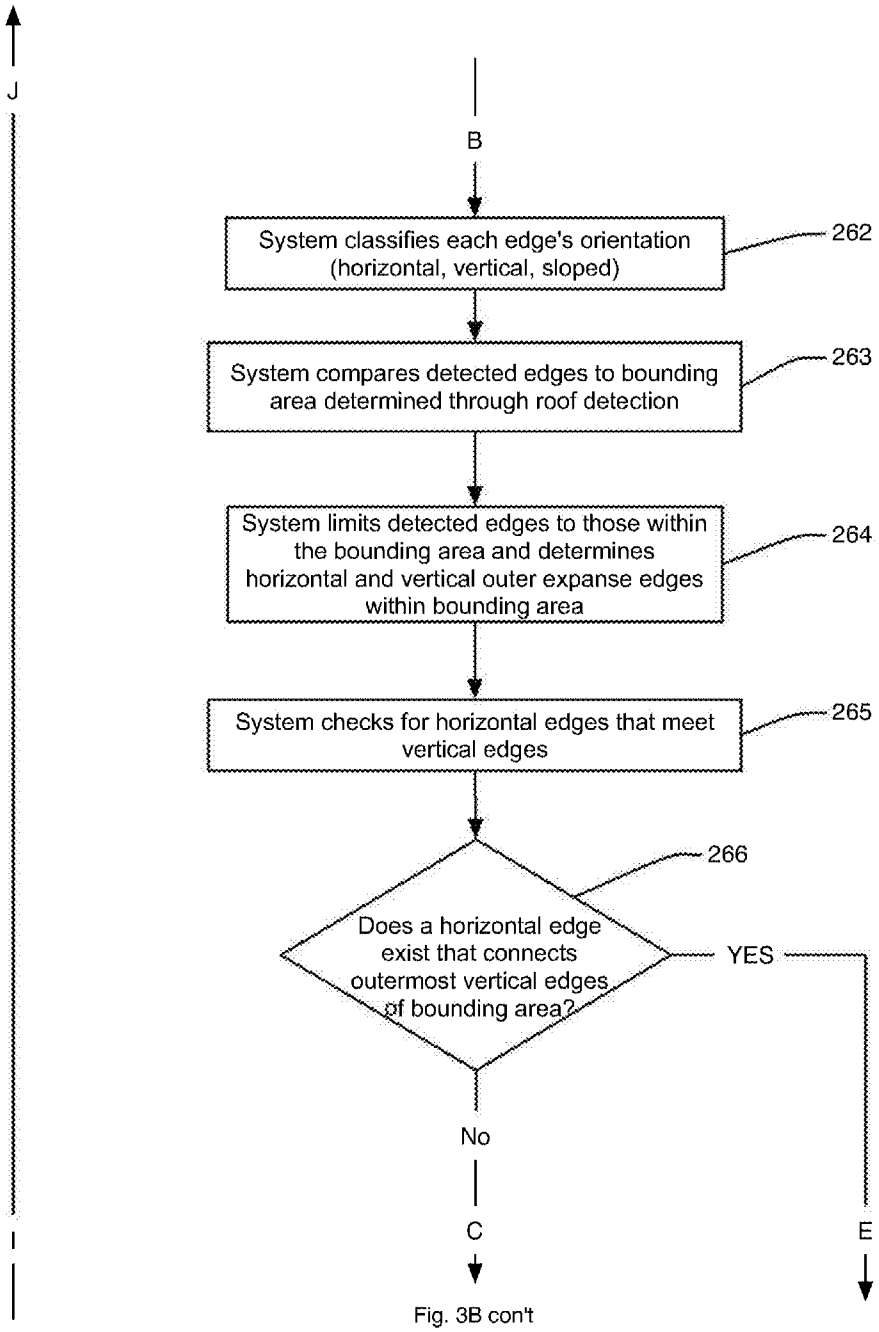
J
B
System classifies each edge's orientation (horizontal, vertical, sloped)
262
System compares detected edges to bounding area determined through roof detection
263
System limits detected edges to those within the bounding area and determines horizontal and vertical outer expanse edges within bounding area
264
System checks for horizontal edges that meet vertical edges
265
Does a horizontal edge exist that connects outermost vertical edges of bounding area?
266
YES
No
C
E
I

Fig. 3B con't

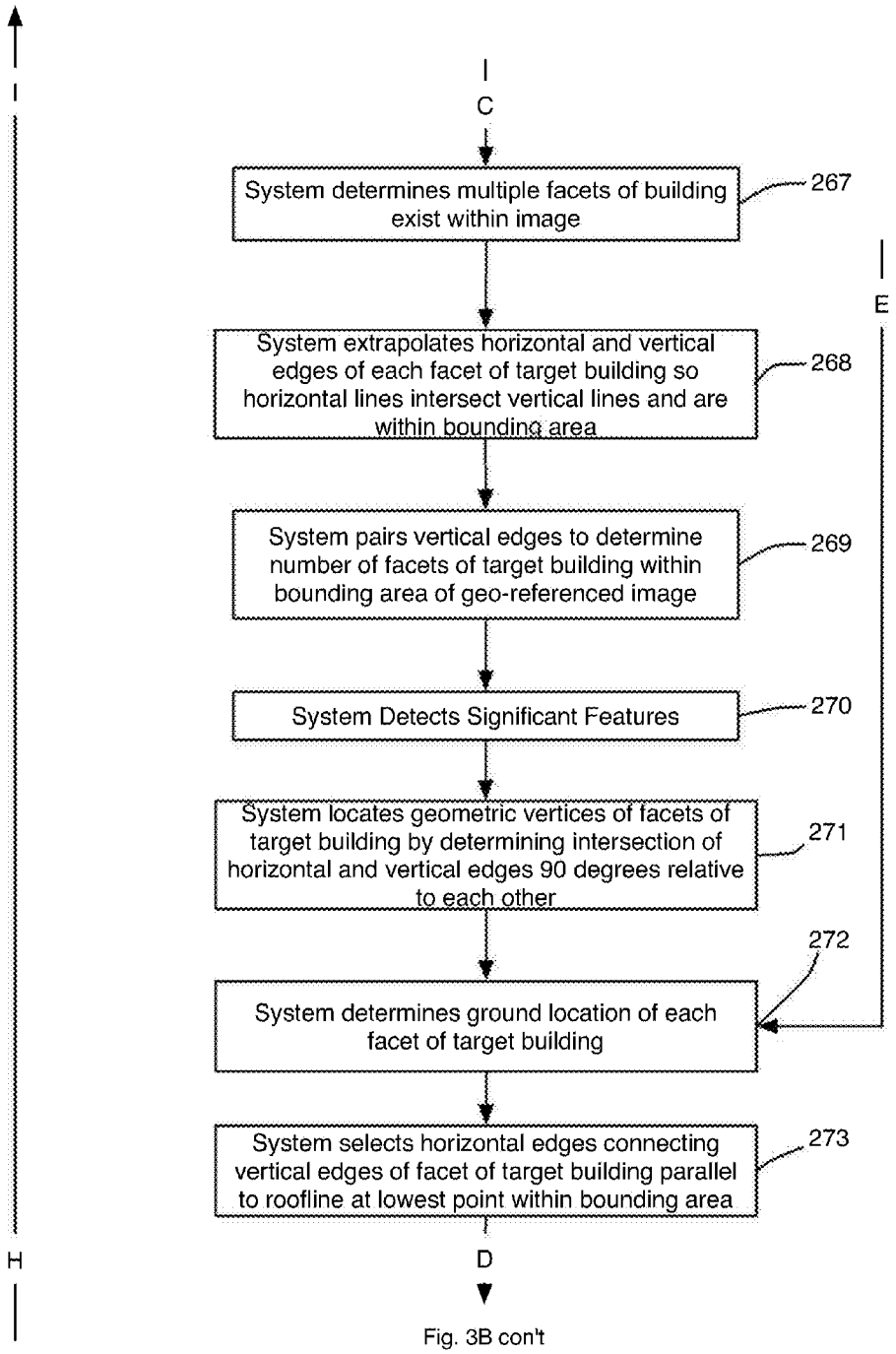
I
C
System determines multiple facets of building exist within image
267
E
System extrapolates horizontal and vertical edges of each facet of target building so horizontal lines intersect vertical lines and are within bounding area
268
System pairs vertical edges to determine number of facets of target building within bounding area of geo-referenced image
269
System Detects Significant Features
270
System locates geometric vertices of facets of target building by determining intersection of horizontal and vertical edges 90 degrees relative to each other
271
272
System determines ground location of each facet of target building
System selects horizontal edges connecting vertical edges of facet of target building parallel to roofline at lowest point within bounding area
273
H
D

Fig. 3B con't

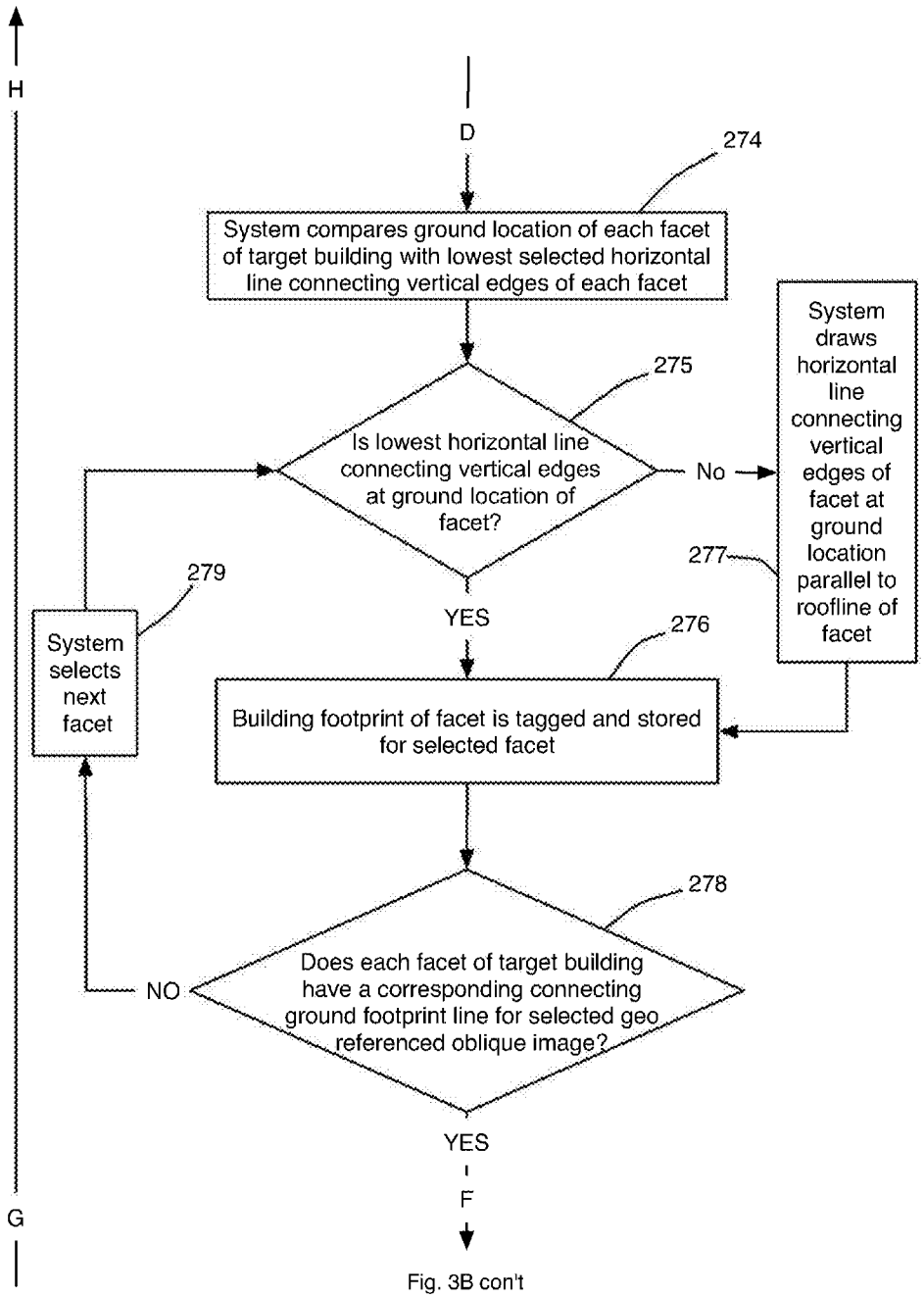
H
D
274
System compares ground location of each facet of target building with lowest selected horizontal line connecting vertical edges of each facet
275
Is lowest horizontal line connecting vertical edges at ground location of facet?
No
System draws horizontal line connecting vertical edges of facet at ground location parallel to roofline of facet
277
279
System selects next facet
YES
276
Building footprint of facet is tagged and stored for selected facet
278
Does each facet of target building have a corresponding connecting ground footprint line for selected geo referenced oblique image?
NO
YES
F
G

Fig. 3B con't

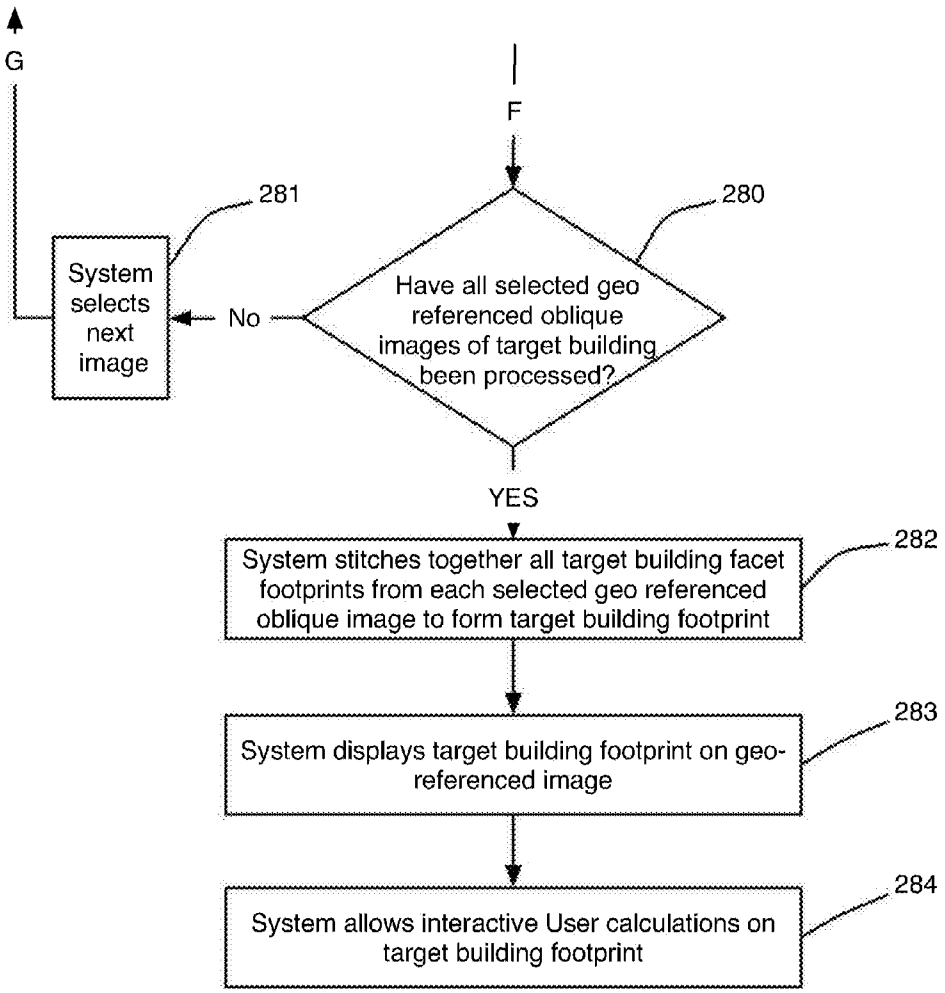
G
F
281
280
System selects next image
No
Have all selected geo referenced oblique images of target building been processed?
YES
System stitches together all target building facet footprints from each selected geo referenced oblique image to form target building footprint
282
System displays target building footprint on geo-referenced image
283
System allows interactive User calculations on target building footprint
284

Fig. 3B con't




FIG. 4




FIG. 5




FIG. 6A

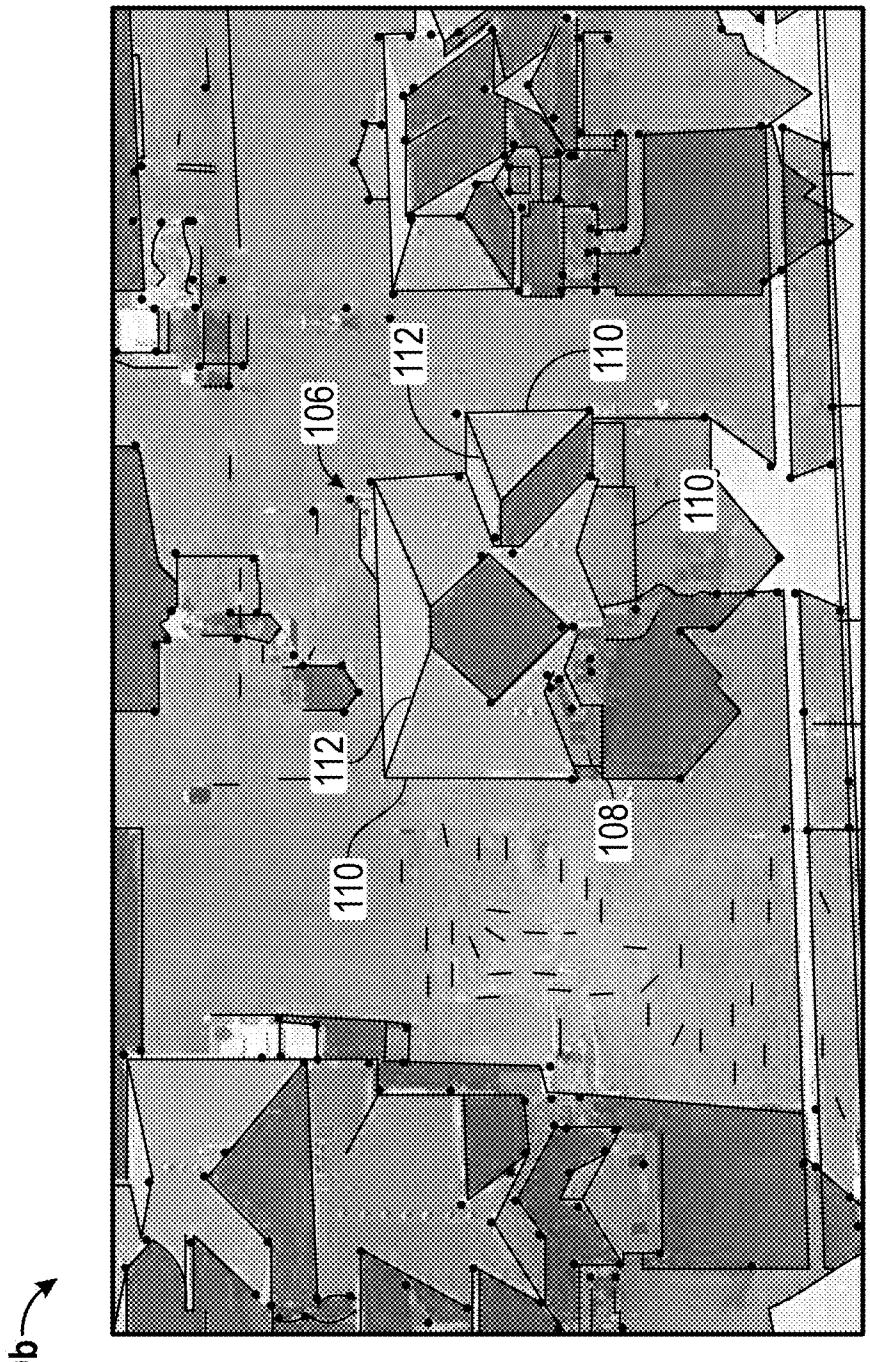


FIG. 6B

FIG. 7

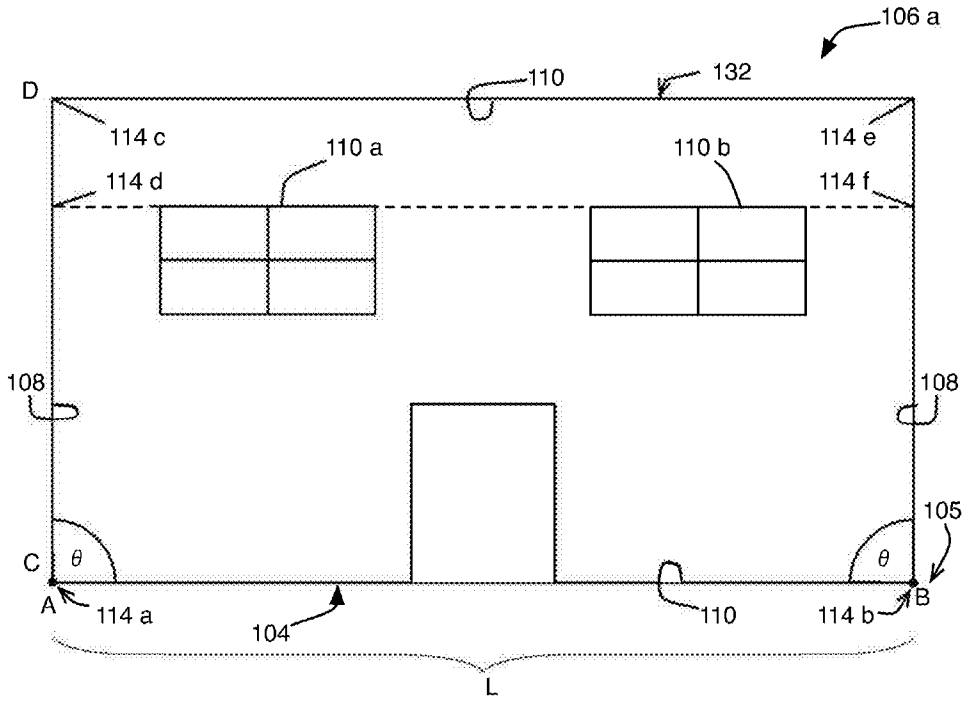
106 a
D
110
132
114 c
110 a
110 b
114 e
114 d
114 f
108
108
105
C
θ
θ
A
114 a
104
110
114 b
B
L

Fig. 8

108
108
114 b
A
B
114 a

Fig. 9

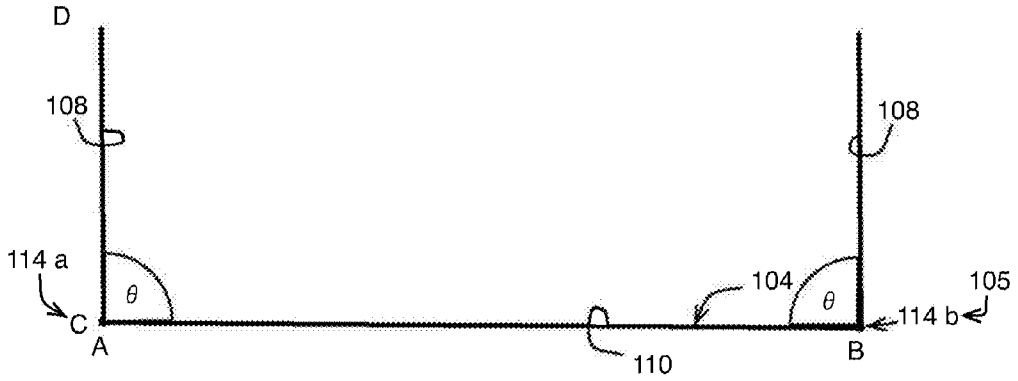


Fig. 10

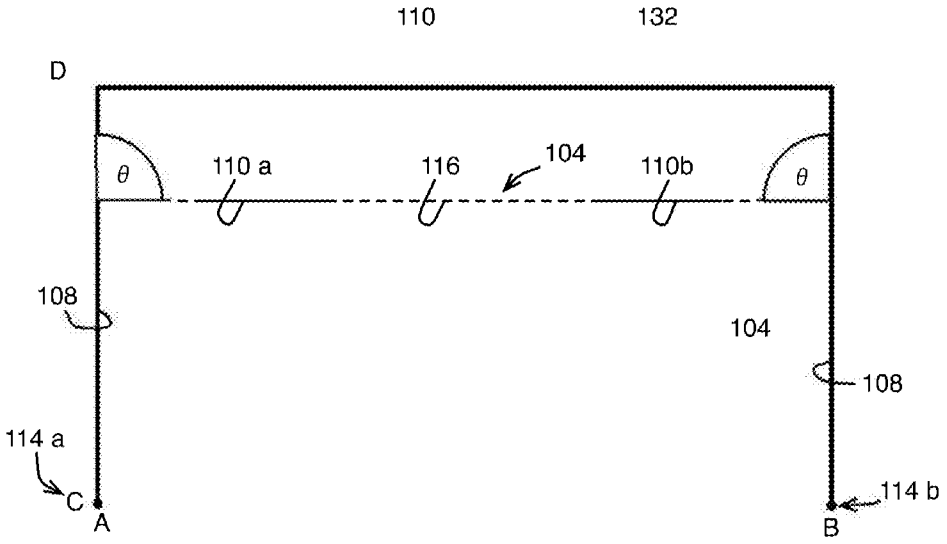


Fig. 11

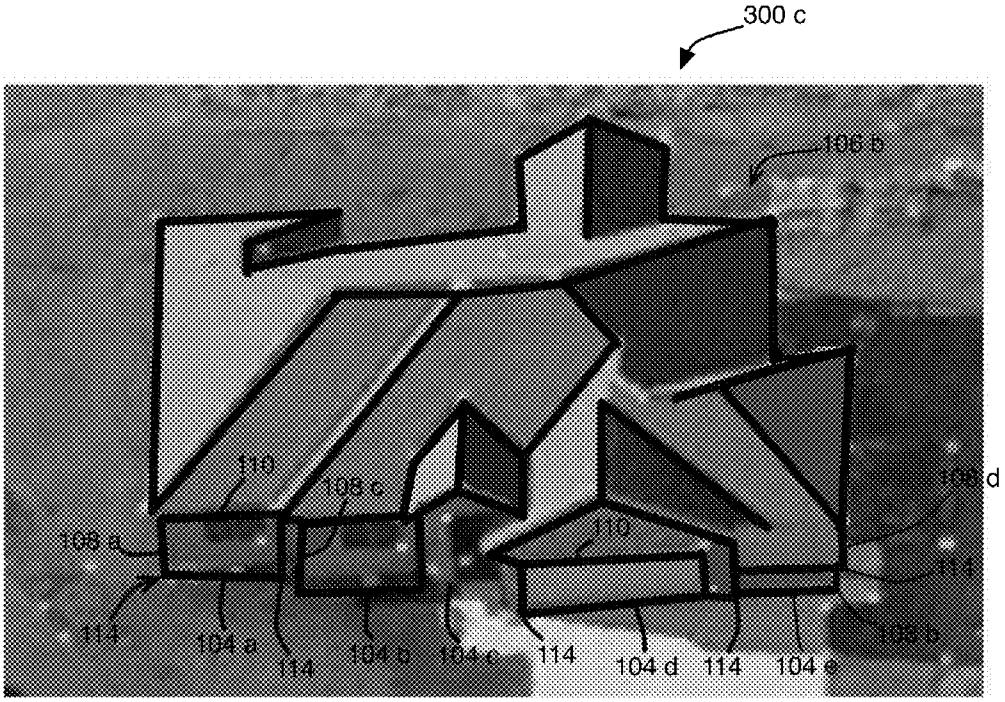
300 c
106 b
110
108 c
108 d
108 a
110
114
114
104 a
114
104 b
104 c
114
104 d
114
104 e
108 b

Fig. 12

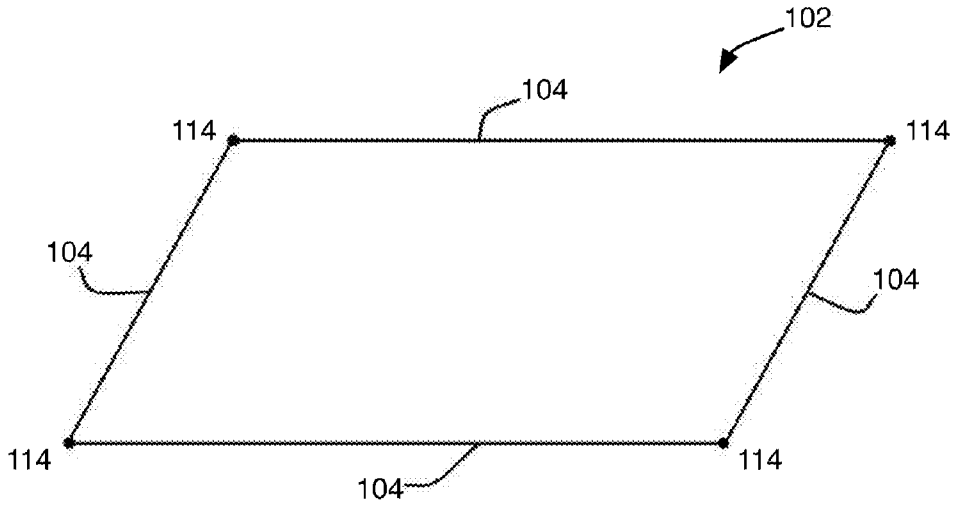


Fig. 13

# SYSTEM FOR AUTOMATIC STRUCTURE FOOTPRINT DETECTION FROM OBLIQUE IMAGERY

## INCORPORATION BY REFERENCE

**[0001]** The entirety of the following patents and patent applications are hereby expressly incorporated herein by reference: U.S. Application No. 61/564,699.

## BACKGROUND

**[0002]** In remote sensing/aerial imaging industry, imagery may be used to capture views of a geographic area in order to measure objects and/or structures within the images. These are generally referred to as "geo-referenced images" and come in two basic categories:

**[0003]** Vertical Imagery—images captured with a camera pointed vertically downward thus generally capturing the tops of structures; and,

**[0004]** Oblique Imagery—images captured with a camera aimed at an angle capturing the sides, as well as, tops of structures.

**[0005]** Most vertical imagery may be processed in order to fit a mathematically rectangular projection or map. This process is known as ortho-rectification and attempts to create an appearance as if the sensor were directly above each pixel in the image. The resulting image is known as an ortho-photo. Since the images are mathematically projected, they may be combined into a seamless mosaic resulting in a composite image known as an ortho-mosaic. The term 'ortho image' is used to denote a geo-referenced image that is either an ortho-photo image or an ortho-mosaic image.

**[0006]** Because they are captured looking straight down, an ortho-photo or othro-mosaic contains a view of world which many are not accustomed. As a result, there may be difficulty in distinguishing between two different properties as the only portions of the structures visible in the ortho-mosaic are roof tops. An oblique image, in contrast, is captured at an angle showing sides of objects and structures.

**[0007]** Aerial imagery may be used in identification of dimensions of buildings or structures. Assessors generally rely on dimensions of a building to assess a value to that building. In many cases, dimensions of the building may be determined by measuring a building's footprint provided by the base of that building.

**[0008]** Traditional ortho-rectified imagery, however, does not reveal the base of the building, but instead reveals the edge of the roof. For example, ortho-rectified imagery may only show edges or eaves of a roof and not the base of a building. For commercial buildings with no overhangs, this may not create an issue as the edge of the roof may be the same footprint of the building.

**[0009]** In contrast, residential homes and other similar buildings may have eaves extending from the roof line beyond walls of a building. As such, when extracting building "footprints" from ortho-rectified imagery, a "hat-print" is created, not a footprint. That is, the resulting outline may be representative of an edge of eaves projected down to the ground adding additional square footage to the dimensions. Relatively standard eaves may even add one to two feet to the dimensions of a house in all directions. Thus, a 25' by 30' house may increase in measurement to 28' by 33', thereby increasing measured square footage from 750 to 924 square feet. This creates a 23% error in the measured size of that house.

**[0010]** To be able to see under the edges of the roof, imagery may need to be captured at an angle. For example, imagery may be captured using oblique aerial imagery. These oblique aerial images, however, may only see two sides, or at most three sides of a building. In order to generate a footprint of a building using oblique aerial imagery, each side of the building may need to be found and then fitted together to form the entire footprint.

## BRIEF DESCRIPTION OF THE SEVERAL VIEWS OF THE DRAWINGS

**[0011]** To assist those of ordinary skill in the relevant art in making and using the subject matter hereof, reference is made to the appended drawings, which are not intended to be drawn to scale, and in which like reference numerals are intended to refer to similar elements for consistency. For purposes of clarity, not every component may be labeled in every drawing.

**[0012]** FIG. **1** is a schematic diagram of the hardware forming an exemplary embodiment of a computer system constructed in accordance with the present disclosure.

**[0013]** FIG. **2** is a pictorial representation of footprints of structures in accordance with the present disclosure.

**[0014]** FIGS. **3**A and **3**B are flowcharts of exemplary methods for determining a footprint of a structure in accordance with the present disclosure.

**[0015]** FIG. **4** is a pictorial representation of an exemplary oblique image of a structure.

**[0016]** FIG. **5** is a pictorial representation of a geo-referenced image showing an exemplary process for detecting location of a structure.

**[0017]** FIG. **6**A is a pictorial representation of a geo-referenced image showing multiple vertices located with the geo-referenced image for defining edges of a structure.

**[0018]** FIG. **6**B is a pictorial representation of an exemplary process for defining edges of a structure utilizing the vertices depicted in FIG. **6**A.

**[0019]** FIG. **7** is a pictorial representation of a geo-referenced image showing an exemplary process for defining roof sections of structures to provide bound box areas.

**[0020]** FIGS. **8-11** are simplified pictorial representations showing an exemplary process for determining line segments of a structure in accordance with the present invention.

**[0021]** FIG. **12** is a pictorial representation of a structure having multiple line segments in a cardinal direction.

**[0022]** FIG. **13** is a pictorial representation of a footprint of a structure.

## DETAILED DESCRIPTION

**[0023]** Before explaining at least one embodiment of the disclosure in detail, it is to be understood that the disclosure is not limited in its application to the details of construction, experiments, exemplary data, and/or the arrangement of the components set forth in the following description or illustrated in the drawings.

**[0024]** The disclosure is capable of other embodiments or of being practiced or carried out in various ways. Also, it is to be understood that the phraseology and terminology employed herein is for purpose of description and should not be regarded as limiting.

**[0025]** As used herein, the terms "comprises," "comprising," "includes," "including," "has," "having" or any other variation thereof, are intended to cover a non-exclusive inclu-

sion. For example, a process, method, article, or apparatus that comprises a list of elements is not necessarily limited to only those elements but may include other elements not expressly listed or inherent to such process, method, article, or apparatus.

**[0026]** Further, unless expressly stated to the contrary, "or" refers to an inclusive or and not to an exclusive or. For example, a condition A or B is satisfied by anyone of the following: A is true (or present) and B is false (or not present), A is false (or not present) and B is true (or present), and both A and B are true (or present).

**[0027]** In addition, use of the "a" or "an" is employed to describe elements and components of the embodiments herein. This is done merely for convenience and to give a general sense of the inventive concept. This description should be read to include one or more and the singular also includes the plural unless it is obvious that it is meant otherwise.

**[0028]** Further, use of the term "plurality" is meant to convey "more than one" unless expressly stated to the contrary.

**[0029]** Finally, as used herein any reference to "one embodiment" or "an embodiment" means that a particular element, feature, structure, or characteristic described in connection with the embodiment is included in at least one embodiment. The appearances of the phrase "in one embodiment" in various places in the specification are not necessarily all referring to the same embodiment.

**[0030]** Referring now to the drawings, and in particular to FIG. **1**, shown therein and designated by a reference numeral **10** is an exemplary system constructed in accordance with the present disclosure. System **10** may be a system or systems that are able to embody and/or execute the logic of the processes described herein. Logic embodied in the form of software instructions, or firmware may be executed on any appropriate hardware which may be a dedicated system or systems, or a personal computer system, or distributed processing computer system. In particular, logic may be implemented in a stand-alone environment operating on a single computer system, or logic may be implemented in a networked environment such as a distributed system using multiple computers and/or processors.

**[0031]** In some embodiments, system **10** may be distributed, and include a host system **12**, communicating with one or more user devices **14** via a network **16**. Network **16** may be the Internet and/or other network. Host system **12** may include one or more servers **18** configured to communicate with network **16** via one or more gateways **20**. If network **16** is the Internet, a primary user interface of system **10** may be delivered through a series of web pages. It should be noted that the primary user interface of system **10** may be replaced by another type of interface, such as a Windows-based application (e.g., deploying system **10** in a stand-alone environment such as a kiosk).

**[0032]** Network **16** may be almost any type of network. For example, network **16** may be an Internet and/or Internet **2** network. In one embodiment, network **16** exists in an Internet environment (e.g.,) TCP/IP-based network. It is conceivable that in the near future, embodiments of the present disclosure may use more advanced networking topologies.

**[0033]** Servers **18** may be networked with a LAN **30**. Gateway **20** may be an entity responsible for providing access between the LAN **30** and network **16**. In some embodiments, gateway **20** may also be used as a security means to protect LAN **30** from attack from external networks such as network **16**.

**[0034]** In some embodiments, LAN **30** may be based on a TCP/IP network (e.g., the Internet), or may be based on another underlying network transport technology. For example, LAN **30** may include an Ethernet network with TCP/IP because of the availability and acceptance of underlying technologies, but other embodiments may use other types of networks such as Fibre Channel, SCSI, Gigabit Ethernet, and/or the like

**[0035]** Host system **12** may include one or more servers **18**. Configuration of the server hardware may be dependent on requirements and needs of the particular embodiment of system **10**. For example, host system **12** may include multiple servers **18** with load balancing to increase stability and availability. Servers **18** may include database servers and application/web servers. In one embodiment, database servers may be separated from application/web servers for availability and/or to provide database servers with increased hardware and/or storage.

**[0036]** User devices **14** may be any number and/or type of devices. For example, user device **14** may involve a user **32**, using a computer **34** with a display **36**, keyboard **38**, and mouse **40**. Display **36** may be a single monitor or multiple adjacent monitors. In some embodiments, user device **14** may include a type of software called a "browser" **42** to render code content (e.g. HTML/XHTML) generated when requesting resources from a source (e.g., host system **12**). Additionally, in some embodiments, system **10** may be designed to be compatible with major Web Browser vendors (e.g., Microsoft Internet Explorer, Google Chrome, Mozilla Firefox, and Opera). Other embodiments may focus on one particular browser depending upon the common user base using system **10**.

**[0037]** User devices **14** may be implemented as a portable device such as a laptop computer **50** (or handheld computer); a cellular telephone **52** with a micro or embedded Web Browser; a Portable Digital Assistant **54** (PDA) capable of wireless network access; a pen-based and/or tablet computer **56**. In some embodiments, user device **14** may be a cable box **60** and/or other similar device for viewing through a display **62** and/or television. Current embodiments of system **10** may also be modified to use any of these or future developed devices.

**[0038]** System **10** may be designed to provide flexibility in deployment. Depending upon the requirements of the particular embodiment, instructions may be designed to work in almost any environment such as a desktop application, a web application, and/or even simply as a series of web services designed to communicate with an external application.

**[0039]** Hardware and system software may be designed with two key concerns; flexibility and scalability. Although some specifics for software and hardware components may be mentioned herein, it will be understood that a wide array of different components may be substituted, such as using different database vendors and/or even replacing the databases with XML-based document stores.

**[0040]** When system **10** is used to execute the logic of the processes described herein, such computer(s) and/or execution may be conducted at a same geographic location or multiple different geographic locations. Furthermore, the execution of logic may be conducted continuously or at multiple discrete times. Further, the execution of the logic can be

implemented on one or more of the servers **18** of the host system **12**, the user devices **14** and combinations thereof.

**[0041]** In general, system **10** may be capable of displaying and navigating geo-referenced imagery, such as aerial oblique imagery or aerial orthogonal imagery. The geo-referenced imagery may be represented by a single pixel map, and/or by a series of tiled pixel maps that when aggregated recreate the image pixel map. The geo-referenced imagery can be stored in a non-transitory memory in one or more electronic files that can be rendered into a picture. The electronic files can be any suitable format, such as JPEG, BMP, TIFF or the like.

**[0042]** System **10** will be described by way of example utilizing aerial geo-referenced images as the geo-referenced imagery shown on the display **36** of the computer **34**. However, it should be understood that system **10** may use other types of geo-referenced images, such as architectural images.

**[0043]** Referring to FIGS. **1-2**, screen **100** may be displayed on display **36** of computer **34**. Screen **100** illustrates an exemplary footprint extraction using systems and methods as described herein. Each footprint **102** may include a plurality of line segments **104**. Line segments **104** may be mapped out in a two-dimensional plane providing for calculation of an area A contained within footprint **102**.

**[0044]** By using oblique imagery to extract a height measurement, a volume of a structure having footprint **102** may also be calculated and/or averaged. For example, story heights of a structure with footprint **102** may be used in determining the number of floors of that structure, and thus, additional square footage of an upper living area may also be added into calculations.

**[0045]** Further, if roof lines of a structure have been determined, (e.g., by systems and methods as described in U.S. patent application Ser. No. 12/909,692, which is hereby incorporated by reference in its entirety), then footprint **102** may be extruded upwards until footprint **102** meets roof lines of that structure and a full three-dimensional model of that structure may be generated. The three-dimensional model may then become the basis of a virtual property model containing not only information about roof, living area, and/or side walls, but additional information from multiple data sources may be attached to the data record providing additional uses including, providing bids for remodeling and/or additional capabilities as described in European Application No. 99123877.5 filed on Feb. 12, 1999, and Publication No. EP1010966 filed on Feb. 12, 1999.

**[0046]** Information provided by footprint **102** may be used within industries including, but not limited to, assessment industries, pipeline industries, roofing industries, and the like. For example, footprint **102** may be used within the pipeline industry to determine potential impact of a pipeline leak rupture through classification of high consequence areas.

**[0047]** FIG. **3**A illustrates a flow chart **200** of an exemplary methods for obtaining the footprint **102**. Referring to FIG. **3**A, generally, in a step **204**, location of structure **106** may be obtained. For example, user **32** may input a target address. In a step **206**, system **10** may select geo-referenced images **300** (e.g., oblique geo-referenced images) to view all sides of structure **106** at the location of structure **106** (i.e., target address). In this step, the system **10** may load and/or receive one or more electronic files of the oblique imagery into a non-transitory memory of one or more of the servers **18**, for example. In a step **208**, the system **10** may perform edge detection and significant features detection on geo-referenced images **300** providing vertical edges **108**, horizontal edges **110** and sloped edges **112**. In a step **212**, system **10** may extrapolate vertical edges **108** and horizontal edges **110** of structure **106** in each image. In a step **214**, system **10** may determine ground vertices **114** of each facet of structure **106** in each geo-referenced image **300**. In a step **216**, the system **10** may connect ground vertices **114** of each facet of the structure **106** in the geo-referenced images **300**. In a step **218**, system **10** may display connected ground vertices **114** of each facet of structure **106** providing the footprint **102** of the structure **106**.

**[0048]** FIG. **3**B provides an exemplary detailed method for obtaining a footprint **102** using system and methods illustrated in FIGS. **1** and **4-13**. Referring to FIGS. **3**B and **4**, geo-referenced images **300** of structures **106** may be obtained using oblique aerial imagery. In one embodiment, oblique geo-referenced images **300** may be obtained using oblique aerial imagery as described in U.S. Pat. No. 7,787,659, U.S. Pat. No. 7,873,238, and U.S. Pat. No. 5,247,356, which are all hereby incorporated by reference in their entirety.

**[0049]** Alternatively, geo-referenced images **300** may be obtained using oblique terrestrial imagery. For example, in some embodiments, images may be obtained using oblique terrestrial imagery if images are capable of being measured upon (metric) and/or determined to reveal base of structure **106**.

**[0050]** In some embodiments, oblique geo-referenced images **300** may be provided using techniques described in U.S. Pat. No. 7,424,133, which is hereby incorporated by reference in its entirety. Geo-referenced images **300** may be oblique images having stored geo-referenced parameters. Geo-referenced images **300** and parameters when combined with a tessellated ground plane may provide a determination of pixel location in real world coordinates such as latitude/longitude in geo-referenced image **300** using solely that image. Further measurements may then be made by calculating differences in pixel location between points of measurements. For example, for distance measurements, calculations may be determined using circle routes and/or across a terrain by tracing a route along a tessellated ground plane.

**[0051]** Referring to FIGS. **1**, **3**B and **4**, geo-referenced image **300** may be provided on the display **36** of the system **10**. Geo-referenced image **300** includes the structure **106** such that upon rendering, the structure **106** is shown within the geo-referenced image **300**. Multiple geo-referenced images **300** showing multiple facets of structure **106** may be provided. For example, geo-referenced images **300** from each cardinal direction may be provided for each structure **106**.

**[0052]** Location of structure **106** may be provided from a variety of sources. In some embodiments, geo-referenced images **300** of structures **106** or any additional images of structures **106** may be selected by user **32** as indicated by reference number **250** in FIG. **3**B. For example, user **32** may self-select one or more targeted locations and/or structures **106** from a reverse geo-coding of an address, from a parcel database having geo-location for structure **106**, and/or the like as indicated by reference number **250** in FIG. **3**B. Once a target location is selected, system **10** may select all geo-referenced images **300** containing the target location and display geo-referenced image **300** of structure **106** as indicated by reference numbers **251** and **252** in FIG. **3**B.

**[0053]** In some embodiments, system **10** may use an application (e.g., software application) to evaluate and select geo-referenced image **300** containing structure **106**, as well as

corresponding geo-referenced images from other cardinal directions for structure **106** as indicated by reference number **253** in FIG. **3**B. For example, determination of best or suitable point of interest may be made using methods and systems as described in U.S. patent application Ser. No. 12/221,571, which is hereby incorporated by reference in its entirety. For example, FIG. **5** illustrates geo-referenced image **300***a* of structures **106** identified using a building detection algorithm indicated by building identifiers **302**. User **32** may select structure **106** on geo-referenced image **300***a* as indicated by reference number **254** in FIG. **3**B.

**[0054]** Once targeted location and structure **106** is selected, system **10** may select geo-referenced oblique images **300** to show all facets of structure **106** as indicated by reference number **257**.

**[0055]** Referring to FIGS. **1**, **3**B, **6**A and **6**B, the system **10** may provide an edge detection algorithm to be executed providing definition of edges of structures **106** in the geo-referenced image(s) **300***b* as indicated by reference numbers **258-278** in FIG. **3**B. System **10** may store each edge **108**, **110** and/or **112** electronically in a non-transitory table with geo-referenced information, image information and confidence values as described herein. System **10** may also classify and store information regarding the edges **108**, **110** and/or **112** electronically in a non-transitory file based on position and orientation within geo-referenced image **300**. For example, system **10** may classify orientation of each edge as vertical edges **108**, horizontal edges **110**, and sloped edges **112** of structure **106** as indicated by reference numeral **262**.

**[0056]** Any suitable edge detection algorithm capable of finding the edges **108**, **110** and **112** of structure **106** may be used to locate edges within geo-referenced image **300***b*. For example, a LoG algorithm may be used to provide definition of edges **108**, **110** and **112** of structure **106**. System **10** stores each edge **108**, **110** and **112** in a table in an electronic format with geo-referencing information, image information, and/or confidence value as indicated by a reference numeral **249** of FIG. **3**B.

**[0057]** In some embodiments, a color clustering algorithm (e.g., YaW algorithm) may be used in addition to, or in lieu of, an edge detection algorithm. Color clustering algorithms may provide spectral content of each pixel in geo-referenced image **300***b* and grouping of adjacent pixels having similar spectral content. Further, by providing multiple algorithms, one or more algorithms may aid in eliminating misclassifications by another algorithm.

**[0058]** System **10** may assign a value indicative of a level of confidence an algorithm achieved when determining whether edges **108**, **110** and **112** are present in geo-referenced image **300***b* as indicated by reference number **259** in FIG. **3**B. For example, an algorithm may provide for what is considered a detected edge. A confidence value may be assigned for the detected edge.

**[0059]** Confidence values may provide for classification of detected edges as: (1) good edges, (2) likely edges, (3) unlikely edges, and/or (4) discarded edges as indicated by reference numeral **261** in FIG. **3**B. For example, if a detected edge scores a high confidence value using a single algorithm, the detected edge may be considered a good edge. If a detected edge scores a low confidence value using a single algorithm, the detected edge may be considered a likely edge or unlikely edge depending on the value.

**[0060]** In using multiple algorithms, if a detected edge scores a high confidence value in one algorithm and a low confidence value in a separate algorithm, the detected edge may be considered a likely edge. If a detected edge scores a high confidence value in one algorithm but is non-existent in another algorithm, the detected edge may be considered an unlikely edge. If a detected edge scores a low confidence value in multiple algorithms, the detected edge may be considered an unlikely edge.

**[0061]** In downstream processing, generally, good edges may initially be used. If there is insufficient data to create footprint data using solely good edges, likely edges may be considered. If, after all good edges and likely edges are considered, there is still insufficient data to create footprint data, the process may indicate a failure. If the process indicates a failure, an operator may manually provide additional data regarding the edges **108**, **110** and/or **112** of structure **106**.

**[0062]** Referring to FIGS. **1**, **3**B, **6**B and **7**, an ortho-rectified image **302** may also be processed providing edge detection of a roof **132** of structure **106** as indicated by reference numbers **255** and **256** of FIG. **3**B. For example, system **10** may select a geo-referenced orthogonal image **302** displaying roof **132** of structures **106**. System **10** may then estimate a boundary of structure using building roof detection.

**[0063]** Edge detection of roof **132** may provide a bound box area **134** to be applied to oblique geo-referenced images **300** and/or in validation of edges **108**, **110** and **112** as indicated by reference numbers **263-264** of FIG. **3**B. Validation of edges **108**, **110** and **112** may occur as edges within boundary of roof **132** (i.e., inside bound box **134**) may be considered good or likely edges and edges found beyond boundary of roof **132** (i.e., outside bound box **134**) may be considered unlikely edges. Area of bound box **134** may optionally be expanded. For example, bound box area **134** may be expanded by 20% in one or more directions. Expansion of bound box **134** may also compensate for errors between different geo-referenced images (e.g., misalignment errors between geo-referenced images).

**[0064]** Referring to FIGS. **1**, **3**B and **8-11**, system **10** may determine whether one or more horizontal edges **110** connect outermost vertical edges **108**. FIGS. **8-11** illustrate a simplified facet of a structure **106***a* in a single cardinal direction for purposes of demonstration of the methods described herein. Generally, vertical edges **108** and horizontal edges **110** may be used to determined line segments **104**. More specifically, system **10** may determine horizontal edges **110** that extend between vertical edges **108** as described in further detail herein. Generally, system **10** may extrapolate horizontal edges **110** and vertical edges **108** of each facet of structure **106**. The system **10** preferably calculates the geographic location in Latitude/Longitude coordinates and orientation of the edges **108** and **110** utilizing any suitable coordinate system.

**[0065]** Vertical edges **108** may be provided in a list and sorted by relative position from a first point to a second point along structure **106***a*. For example, vertical edges **108** may be sorted by relative position from left (point A) to right (point B) along structure **106***a*. Similarly, horizontal edges **110** may be provided in a list and sorted by relative position from a first point to a second point. For example, horizontal edges **110** may be sorted by relative position from bottom (point C) of structure to top (point D) of structure **106***a*. It should be noted that direction of sorting is arbitrary, fixed or combinations thereof.

**[0066]** Referring to reference numbers **269-270** of FIG. **3**B, system **10** may pair the vertical edges **108** to determine the

number of facets of structure **106**. If multiple facets exist, one or more line segments **104** for each facet may be determined.

**[0067]** Referring to FIGS. **3**B, **8** and **9**, system **10** may determine at least one horizontal edge **110** extending between vertical edges **108** as indicated by reference number **271**. Point of intersection between horizontal edge **110** and vertical edges **108** provides vertices **114***a-f*. Generally, angle of intersection at vertices **114** may be approximately 90 degrees. FIG. **9** illustrates vertices **114***a* and **114***b* on the outermost vertical edges **108** of structure **106***a* in FIG. **8**.

**[0068]** Referring to FIGS. **3**B, **8** and **10**, if multiple horizontal edges **110** extend from vertical edges **108**, generally, system selects horizontal edges **110** connecting vertical edges **108** of facet of structure parallel to horizontal edge **110** of roof **132** at lowest point within bounding area as detailed by reference numbers **275-279** of FIG. **3**B. For example, FIG. **10** illustrates use of horizontal edge **110** at base **105** of structure **106***a*. However, if the lowest horizontal edge **110** is not at base **105**, system **10** may alternatively provide a horizontal line connecting vertical edges at a location parallel to horizontal edge **110** of roof **132**.

**[0069]** An angle of intersection θ may be determined between horizontal edge **110** and vertical edges **108** at vertices **114***a* and **114***b*. Angle of intersection θ may be approximately a 90° angle or another angle. If angle of intersection θ is not approximately a 90° angle, another horizontal edge **110** extending between vertices **114***a* and **114***b* may be located and/or used.

**[0070]** Referring to FIGS. **8** and **11**, if horizontal edge **110** extending between vertices **114***a* and **114***b* cannot be determined (e.g., a horizontal edge does not exist that connects **114***a* and **114***b*), alternative horizontal edges may be extended. FIG. **11** illustrates the outermost vertical edges **108**, edge **110** of roof, and horizontal edges **110***a* and **110***b* of structure **106***a*.

**[0071]** In providing for extended edges, edge **110** of roof **132** may first be determined. To provide edge **110** of roof **132**, a listing of vertical edges **108** may be searched to determine the longest vertical edge. The longest vertical edge typically connects to horizontal edge **110** of roof **132**.

**[0072]** With location and position of edge **110** of roof **132** determined, a listing of horizontal edges **110** may then be searched finding at least one collinear horizontal edge to edge **110** of roof **132** (e.g., horizontal edges **110***a* and **110***b*). An extension **116** may be made between one horizontal edge segment (e.g., horizontal edge **110***a*) to connect to another horizontal edge segment (e.g., horizontal edge **110***b*) and/or extend a horizontal edge segment to connect to vertical edges **108**. This method assumes that collinear horizontal edges **110***a* and **110***b* are detected from horizontally extending objects located within the geo-referenced image(s) **300**, such as one or more windows, doors, fascia, or similar structures. Collinear horizontal edges **110***a* and **110***b* may then be extended between vertical edges **108** to provide line segment **104** as indicated by the dashed lines in FIG. **8**.

**[0073]** Additionally, angle of intersection θ may also be identified on collinear horizontal edges **110***a* and/or **110***b*. If angle of intersection θ is not approximately 90 degrees, another collinear horizontal edge **110** may be identified and used.

**[0074]** Once suitable horizontal edge **110** is determined to extend from first vertex **114***a* to second vertex **114***b* and/or include angle of intersection θ of approximately 90 degrees, e.g., within + or −5 degrees. A relative length L extending along horizontal edge **110** may be determined. Measurements may be made at base **105** of structure **106**. In some embodiments, having measurements at base **105** of structure **106** may reduce error from miscalculations based on eaves/roof of structure **106**, and/or the like.

**[0075]** To determine relative length L, vertical edges **108** may be traced downward the same number of pixels until whichever vertical edge **108** ends first. By adjusting vertical pixel location, at least two alterations may be made. First, a line connecting both vertices **114** may be substantially parallel to horizontal line **110** of roof **132**. Second, location of position closest to base **105** of structure **106** may be determined.

**[0076]** Having vertices **114***a* and **114***b* at the substantially similar vertical pixel location, geo-referencing information associated with images and vertical pixel locations may be used to calculate a relative length L of line segment **104**. In particular, the location of each vertice **114** can be determined using a single image with geo-referencing information and a tessellated ground plane as described in detail in U.S. Pat. No. 7,424,133, which is expressly incorporated herein by reference. The geographical locations of the vertices **114***a* and **114***b* can also be determined using two geo-referenced images (preferably captured at different times and from different locations) with stereo photogrammetry techniques. Once the geographic locations of the vertices **114***a* and **114***b* have been determined, the relative length L can then be determined using a number of approaches including, but not limited to, the Gaussian formula for determining distance between two geographic locations that are shown in the same geo-referenced image or geo-referenced images. The term "relative length" as used herein refers to both of the vertices **114***a* and **114***b* being shown in the one or more geo-referenced images used to calculate the geographic locations of the vertices **114***a* and **114***b*.

**[0077]** Referring to FIG. **12**, multiple line segments **104** may be positioned at each compass direction. For example, multiple line segments **104***a*-**104***e* may be positioned on a North side of structure **106***b*. To determine whether a single line segment **104** or multiple line segments are at a compass direction of structure, horizontal edges **110** may be reexamined to determine if horizontal edge **110** extends between vertices **114** at an adjusted vertical pixel location If yes, line segment **104** may be considered to be the only line segment at that compass direction (e.g., as in FIGS. **8-11**). If there is not a single horizontal edge **110** connecting vertices **114**, multiple line segments **104** may be located at that compass direction.

**[0078]** In structures **106** with multiple line segments **104**, vertical edges **108** may be searched to determine if there are additional vertical edges **108** between the outermost vertical edges. If additional vertical edges **108** are present, two vertical edges **108** between the outermost vertical edges may be selected and the process repeated to provide for additional line segments **104**. For example, FIG. **12** includes outermost vertical edges **108***a* and **108***b*. Vertical edges **108***c* and **108***d* positioned adjacent to vertical edges **108***a* and **108***b* respectively, may be selected and the process described in detail above may be repeated to provide for additional line segments **104**. This may be repeated until all line segments **104** for the compass direction are determined (e.g., lines segments **104***a*-**104***e*). Additionally, the process described in detail above may be repeated for each compass direction.

**[0079]** Each compass direction may include one set of line segments **104**. For example, in FIG. **12**, the compass direction viewed includes one set of line segments **104***a*-**104***e*. Each geo-referenced image **300** provided may be processed yielding four sets of line segments **104** with one set of line segments for each compass direction. Each set of line segments **104** may include measurements and location. Line segments **104** may be matched with corresponding line segments **104** from each image. For example, vertices **114** may be aligned between geo-referenced images such that corresponding line segments **104** from each image align.

**[0080]** Referring to FIGS. **1**, **3**B and **13**, line segments **104** may be used in forming footprint **102**. As detailed by reference numbers **282**-**284** of FIG. **3**B, system **10** may provide a composite of all facets of structure **106** from each selected geo-referenced image **300** to form footprint **102**. System **10** may display footprint **102** of structure **106** on geo-referenced image **300**. Further calculations (e.g., area, volume, and the like) may be made based on line segments **104** of footprint **102**.

**[0081]** A final geographic location may be assigned to footprint **102**. In one embodiment, geography of footprint **102** may be determined by averaging location between similar vertices **114** in geo-referenced images. For example, a centroid of a single vertex (e.g., vertex **114***a*) may be calculated by finding an average of all locations of that vertex across all geo-referenced images. Opposing side dimensions may be averaged to determine proper dimensions (e.g., North side of structure **106** and South side of structure **106** may be averaged, and East side of structure **106** and West side of structure **106** may also be averaged). A single vertex **114** may be held at a constant and other vertices **114** may be adjusted accordingly. The centroid may be found by averaging the adjusted vertices **114**. Distance and direction between two centroids may be calculated (e.g., Gaussian algorithm) such that all vertices **114** may be offset centering footprint **102** of structure **106**.

**[0082]** For non-simple structures, each set of vertices **114** from each image may be assembled. If only vertices **114** from a single image are used, gaps between line segments **104** may exist. Such gaps may be filled in by identifying line segments **104** using other geo-referenced images (e.g., line segments **104** identified using an oblique image showing North side of a structure may be filled in using an oblique image showing South side of the structure).

**[0083]** Line segments **104** for an entire length of a non-rectangular structure may be averaged with its opposing wall (e.g., North/South, East/West). For example, if a composite wall averages out to be 100', but it is made of three line segments **104** of 42', 36' and 28' for a total of 106', each line segment **104** may be compressed by roughly 6%. This may yield segments of 39.6', 34', and 26.4' for a total length of 100'.

**[0084]** Referring to FIGS. **1** and **8**-**12**, in addition to providing a means for a fully automated determination of footprint **102** of structure **106**, methods described herein may provide assistance for manual generation of footprint **102** of structure **106**. Once vertical edges **108** and horizontal edges **110** are determined (automatically or with user assistance) edges **108** and **110** may be used in tracing the footprint **102** of structure **106**. For example, when user **32** selects a first corner of a structure **106** and moves a cursor or similar mechanism in a first direction (e.g., right), a line may extend parallel to a majority of horizontal edges **110** and extend to where the line intersects vertical edges **108** at substantially 90 degrees (e.g., using standard geometric intersection algorithms). As such, user **32** may outline footprint **102** of structure **106** for each side of structure **106** and combine each side using methods described herein.

**[0085]** In various aspects, the set of instructions discussed above can be distributed or used in a variety of manners. For example, one or more computer readable medium storing the set of instructions could be sold and/or distributed through retail locations as a set of one or more CD-ROMs or downloaded from a server. The term "sold" as used herein includes a sale where ownership is transferred, as well as an exchange of funds where a license or rights are granted but ownership has not changed. As another example, the set of instructions could be made available to the processor for execution in a variety of manners, such as by installing the set of instructions onto a local hard drive or memory, or by having the processor access a remote server or memory providing the set of instructions.

**[0086]** The set of instructions can be used in various manners to generate reports/information that can be used in a variety of industries, as set forth below. The information regarding the footprint **102** can be used to determine the size, area, layout, and/or shape of the footprint **102**. Information about the footprint **102** can be assessed or compared with a separately created sketch of the footprint **102** to verify the accuracy of the separately created sketch, or vice-versa.

**[0087]** Information about the footprint **102** can also be used to determine encroachment/compliance of the structure **106** with various rules and regulations. For example, boundaries of the footprint **102** can be placed in a correct geographic location on a site plan or survey having one or easements, buildings/structures (such as electrical lines or gas pipes) and/or property boundaries to visually indicate any overlap.

**[0088]** The system **10** may allow interactive user calculations on the footprint **102**.

**[0089]** Further, the footprint **102** can be used to calculate total living/usable area of the structure **106**. In this regard, areas encompassed by the walls of the structure **106** can be automatically removed from the calculation. For example, if the structure **106** is a rectangle having outer dimensions of 45 feet×75 feet, and the thickness of the walls is one foot, then the livable/usable area would be 43 feet×73 feet=3139 square feet. Logic can be provided for estimating the thickness of the walls based on various matters, such as type of construction, type of wall, type of building and the like. One or more default value(s) for the thickness of the walls may also be stored and used. The system **10** may also have logic for determining/receiving a number of floors to be used in the calculation of the livable/usable area. Information indicative of the size, shape, area, and/or livable/usable area can be incorporated into a report. For example, such information can be incorporated into an electronic display, an electronic report, a hard-copy of the report or the like. For example, such information can be incorporated into the report shown in FIG. **3** of the patent application titled "Computer System for Automatically Classifying Roof Elements", identified by U.S. Ser. No. 12/909,692, and filed on Oct. 21, 2010, the entire content of which is hereby incorporated herein by reference.

**[0090]** The livable/usable area can be provided to property assessors and used to determine tax assessments or the like. Information regarding the footprint **102** can also be used to generate an accurate three-dimensional model of the structure **106**, including a three-dimensional model of a roof of the structure **106**. The three-dimensional model of the roof of the

structure **106** can be determined using any suitable technique, such as disclosed in U.S. Pat. No. 7,509,241, the entire content of which is hereby incorporated by reference.

**[0091]** Information indicative of the footprint **102** can also be used to determine the size (including area) and shapes of one or more walls of the structure **106**. This can be accomplished by calculating a height of the roof at one or more locations on the structure **106** and then projecting upward from the footprint **102** to the roof of the structure. The sizes and shapes of one or more walls can be used in reports for estimating materials for reconstruction, modification and/or maintenance of the structure **106**. Furthermore, the system **10** may also be used to calculate the cumulative area of the walls of the structure **106**. For example, the cumulative areas of the walls of the structure **106** can be used for estimating an amount of siding or paint needed for renovating/repairing the walls of the structure **106**.

**[0092]** The volume of the structure **106** may also be estimated and included within a report. For example, the volume of the structure **106** can be used by a heating, ventilation, and air conditioning (HVAC) contractor to estimate the size of a suitable heating, ventilation, and air conditioning system for the structure **106**.

**[0093]** The information indicative of the footprint **102** can be used for thermal ratings and/or material estimates in construction and/or reconstruction projects by architects, engineers and/or construction workers; building information modeling applications; sketch verification applications; high consequence area/encroachment compliance; total living area calculations/applications; finished siding reports and/or applications; paint estimate reports and/or applications; roof reports and/or applications; solar reports and applications (including a combination of building footprint and roof three-dimensional model); and accurate three-dimensional models of the structure for building information management applications.

**[0094]** Information indicative of footprint **102**, area, and/or volume of the structure **106** can be used by disaster recovery agencies, such as the Federal Emergency Management Agency, or by insurance agencies to estimate the amount of debris created in a disaster and/or the cost of the disaster after one or more buildings has been moved, removed, distorted, or completely disappeared from the building's land parcel. Further, the information can be used to determine what the building footprint should be of a building that may be obscured by debris from an accident or disaster.

**[0095]** Although the foregoing has been described in some detail by way of illustration and example for purposes of clarity of understanding, it will be obvious to those skilled in the art that certain changes and modifications may be practiced without departing from the spirit and scope thereof, as described in this specification and as defined in the appended claims below.

**[0096]** The foregoing description provides illustration and description, but is not intended to be exhaustive or to limit the inventive concepts to the precise form disclosed. Modifications and variations are possible in light of the above teachings or may be acquired from practice of the methodologies set forth in the present disclosure.

**[0097]** Even though particular combinations of features are recited in the claims and/or disclosed in the specification, these combinations are not intended to limit the disclosure. In fact, many of these features may be combined in ways not specifically recited in the claims and/or disclosed in the specification. Although each dependent claim listed below may directly depend on only one other claim, the disclosure includes each dependent claim in combination with every other claim in the claim set.

**[0098]** No element, act, or instruction used in the present application should be construed as critical or essential to the invention unless explicitly described as such outside of the preferred embodiment. Further, the phrase "based on" is intended to mean "based, at least in part, on" unless explicitly stated otherwise.

What is claimed is:

**1**. A set of instructions stored on at least one non-transitory computer readable medium for running on a computer system, comprising:

a. instructions for receiving one or more electronic files of oblique images into one or more memory;

b. instructions for identifying a structure having at least four sides within the one or more electronic files, the sides having edges;

c. instructions for determining locations and orientations of the edges of the sides of the structure;

d. instructions for determining, relative lengths of the sides of the structure utilizing the locations and orientations of edges of the sides of the structure to produce a series of line segments representing the sides of the structure, the line segments having a relative length and an orientation; and

e. instructions for assembling the line segments based on their relative lengths and orientations to form a footprint of the structure.

**2**. The set of instructions stored on the at least one non-transitory computer readable medium of claim **1**, wherein the instructions c.-e. are adapted to be executed without manual intervention.

**3**. The set of instructions stored on the at least one non-transitory computer readable medium of claim **1**, wherein the instructions c. include instructions for receiving user input for determining the locations and orientations of the edges.

**4**. The set of instructions stored on the at least one non-transitory computer readable medium of claim **1**, where the instructions are adapted to cause the computer system to generate a three-dimensional model of the structure utilizing the line segments.

**5**. The set of instructions stored on the at least one non-transitory computer readable medium of claim **1**, further comprising at least one instruction for storing information indicative of the edges as line segments.

**6**. The set of instructions stored on the at least one non-transitory computer readable medium of claim **5**, wherein the line segments have lengths, and further comprising instructions for providing a cumulative length of the line segments for the footprint of the structure.

**7**. The set of instructions stored on the at least one non-transitory computer readable medium of claim **5**, wherein the line segments have lengths, and further comprising instructions for determining an area of the footprint of the structure.

**8**. The set of instructions stored on the at least one non-transitory computer readable medium of claim **1**, wherein the set of instructions further comprises instructions for grouping the edges by relative position.

**9**. The set of instructions stored on the at least one non-transitory computer readable medium of claim **8**, wherein the

instructions for grouping the edges by relative position includes instructions for receiving user input to group edges by relative position.

**10**. The set of instructions stored on the at least one non-transitory computer readable medium of claim **1**, wherein the edges include vertical edges and at least one horizontal edge and wherein the set of instructions includes instructions for determining vertices of the footprint.

**11**. The set of instructions stored on the at least one non-transitory computer readable medium of claim **10**, wherein the set of instructions includes instructions for determining at least one horizontal edge extending a length between the vertical edges in determining at least one line segment of the footprint, the vertical edges having a top and a bottom, and the at least one horizontal edge being above the bottoms of the vertical edges.

**12**. The set of instructions stored on the at least one computer readable medium of claim **11**, wherein the horizontal edge extending between the vertices extends the entire length between the vertices and wherein the at least one line segment of the footprint is determined with the at least one horizontal edge.

**13**. The set of instructions stored on the at least one computer readable medium of claim **11**, wherein the horizontal edge extending between the vertices extends only a portion of the length between the vertices and wherein the at least one line segment of the footprint is determined with the at least one horizontal edge.

**14**. The set of instructions stored on the at least one computer readable medium of claim **10**, where the set of instructions includes instructions for determining an angle between at least one vertical edge and at least one horizontal edge for determining at least one line segment of the footprint.

**15**. The set of instructions stored on the at least one computer readable medium of claim **1**, wherein the set of instructions for determining at least one line segment forming a portion of a footprint utilizes wire frame data of the structure determined from the one or more electronic file of the oblique images.

**16**. A method, comprising the step of:

making a set of instructions on a computer readable medium accessible to a processor of a computer system, the set of instructions including instructions for:

identifying edges of a structure by analyzing one or more electronic file stored in one or more non-transitory memory, the electronic file being indicative of at least one geo-referenced oblique image;

determining three-dimensional information of the edges including position, orientation and relative lengths of the edges using multiple oblique images from multiple cardinal directions; and

determining, automatically, at least one line segment of a portion of a footprint of the structure utilizing at least one of the relative position and orientation of the edges.

**17**. A method, comprising the step of:

selling and distributing a set of instructions stored on at least one computer readable medium for:

identifying edges of a structure by analyzing one or more electronic file stored in one or more non-transitory memory, the electronic file being indicative of at least one geo-referenced oblique image;

determining three-dimensional information of the edges including position, orientation and relative length of the edges using multiple oblique images from multiple cardinal directions; and

determining, automatically, at least one line segment of a portion of a footprint of the structure utilizing at least one of the relative position and orientation of the edges.

**18**. A method comprising the step of:

providing access to a set of instructions stored on a first computer readable medium for installation on a second computer readable medium associated with a user device, the set of instructions including instructions for:

identifying edges of a structure by analyzing one or more electronic file stored in one or more non-transitory memory, the electronic file being indicative of at least one geo-referenced oblique image;

determining three-dimensional information of the edges including position, orientation and relative length of the edges using multiple oblique images from multiple cardinal directions; and

determining, automatically, at least one line segment of a portion of a footprint of the structure utilizing at least one of the relative position and orientation of the edges.

**19**. A computer system, comprising:

at least one processor;

one or more computer readable medium storing a set of instructions that when executed by the at least one processor causes the at least one processor to:

identify edges of a structure displayed within one or more geo-referenced images by analyzing one or more electronic file stored in one or more non-transitory memory, the electronic file being indicative of the one or more geo-referenced images;

determine three-dimensional information of the edges including position, orientation and relative length of the edges utilizing the one or more geo-referenced images; and

determine, automatically, at least one line segment of a portion of a footprint of the structure utilizing at least one of the relative position and orientation of the edges.

**20**. The computer system of claim **19**, wherein the edges include vertical edges and at least one horizontal edge and wherein the set of instructions when executed by the at least one processor further causes the at least one processor to determine vertices of the footprint.

**21**. The computer system of claim **20**, wherein the set of instructions when executed by the at least one processor further causes the at least one processor to determine at least one horizontal edge extending a length between the vertical edges in determining at least one line segment of the footprint, the vertical edges having a top and a bottom, and the at least one horizontal edge being above the bottoms of the vertical edges.

* * * * *