US007158878B2

(12) **United States Patent**
Rasmussen et al.

(10) **Patent No.: US 7,158,878 B2**
(45) **Date of Patent: Jan. 2, 2007**

(54) **DIGITAL MAPPING SYSTEM**

(75) Inventors: **Jens Eilstrup Rasmussen**, San Francisco, CA (US); **Lars Eilstrup Rasmussen**, Fairlight (AU); **Bret Steven Taylor**, Mountain View, CA (US); **James Christopher Norris**, Mountain View, CA (US); **Stephen Ma**, Kingsford (AU); **Andrew Robert Kirmse**, Emerald Hills, CA (US); **Noel Phillip Gordon**, Hunters Hill (AU); **Seth Michael Laforge**, Seattle, WA (US)

(73) Assignee: **Google Inc.**, Mountain View, CA (US)

(*) Notice: Subject to any disclaimer, the term of this patent is extended or adjusted under 35 U.S.C. 154(b) by 93 days.

(21) Appl. No.: **11/051,534**

(22) Filed: **Feb. 5, 2005**

(65) **Prior Publication Data**

US 2005/0270311 A1 Dec. 8, 2005

Related U.S. Application Data

(60) Provisional application No. 60/567,946, filed on May 3, 2004, provisional application No. 60/555,501, filed on Mar. 23, 2004.

(51) **Int. Cl.**
G01C 21/30 (2006.01)

(52) **U.S. Cl.** **701/208**; 340/995.14

(58) **Field of Classification Search** 701/200–213; 340/995.1–995

See application file for complete search history.

(56) **References Cited**

U.S. PATENT DOCUMENTS

5,559,707 A * 9/1996 DeLorme et al. 701/200
5,613,051 A 3/1997 Iodice et al.
5,760,783 A 6/1998 Migdal et al.
5,802,492 A * 9/1998 DeLorme et al. 455/456.5
6,054,990 A 4/2000 Tran
6,100,897 A 8/2000 Mayer et al.
6,111,583 A 8/2000 Yaron et al.
6,144,338 A 11/2000 Davies
6,202,026 B1 3/2001 Nimura et al.
6,247,019 B1 6/2001 Davies
6,262,741 B1 7/2001 Davies

(Continued)

OTHER PUBLICATIONS

Cosman, M., "Global Terrain Texture: Lowering the Cost," Proceedings of the 1994 Image VII Conference, Tempe, Arizona: The Image Society, pp. 53-64.

(Continued)

Primary Examiner—Richard M. Camby
(74) *Attorney, Agent, or Firm*—Fenwick & West LLP

(57) **ABSTRACT**

Various methods, systems, and apparatus for implementing aspects of a digital mapping system are disclosed. One such method includes sending a location request from a client-side computing device to a map tile server, receiving a set of map tiles in response to the location request, assembling said received map tiles into a tile grid, aligning the tile grid relative to a clipping shape, and displaying the result as a map image. One apparatus according to aspects of the present invention includes means for sending a location request from a client-side computing device to a map tile server, means for receiving a set of map tiles in response to the location request, means for assembling said received map tiles into a tile grid, means for aligning the tile grid relative to a clipping shape, and means for displaying the result as a map image. Such an apparatus may further include direction control or zoom control objects as interactive overlays on the displayed map image, and may also include route or location overlays on the map image.

74 Claims, 30 Drawing Sheets

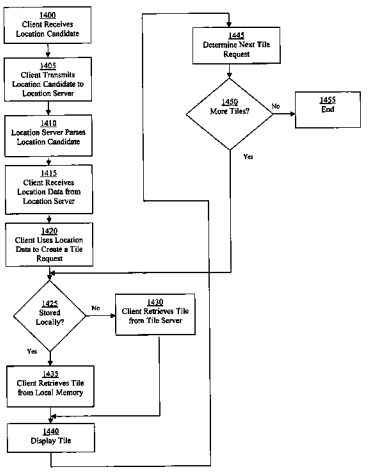

BMW EXHIBIT 1009

U.S. PATENT DOCUMENTS

6,307,573	B1	10/2001	Barros	
6,321,158	B1 *	11/2001	DeLorme et al.	701/201
6,346,938	B1	2/2002	Chan et al.	
6,388,684	B1	5/2002	Iwamura et al.	
6,473,691	B1	10/2002	Winter et al.	
6,496,189	B1	12/2002	Yaron et al.	
6,724,382	B1	4/2004	Kenyon et al.	
2002/0067353	A1	6/2002	Kenyon et al.	
2002/0067374	A1	6/2002	Kenyon	
2002/0067379	A1	6/2002	Kenyon et al.	

OTHER PUBLICATIONS

"ESRI Video Clips, What is GIS?" Jul. 25, 2006, [online] [Retrieved on Jul. 25, 2006] Retrieved from the Internet<URL:http://gis.esri.com/esriclips/clip.cfm?ClipID=60>.

Gleicher, M. et al., "Through-the-Lens Camera Control," Computer Graphics, Proceedings SIGGRAPH '92, Jul. 1992, pp. 331-340, vol. 26, No. 2, [online] [Retrieved on Jul. 25, 2006] Retrieved from the Internet<URL:http://www.cs.wisc.edu/graphics/Papers/Gleicher/CMU/camera.pdf>.

Leclerc et al., "TerraVision: A Terrain Visualization System," SRI International, Menlo Park, California, Tech. Note No. 540, Apr. 22, 1994.

MapQuest.Com Maps, Directions and More, [online], [retrieved on Aug. 1, 2005]. Retrieved from the Internet <URL: http://www.mapquest.com>.

Yahoo! Maps, Driving Directions, and Traffic, [online], [retrieved on Aug. 1, 2005]. Retrived from the Internet <URL: http://maps.yahoo.com>.

MultiMap.com—Online Maps Everywhere, [online], [retrieved on Aug. 1, 2005]. Retrieved from the Internet <URL: http://multimaps.com>.

whereis.com—Search Australian Maps, [online], [retrieved on Aug. 1, 2005]. Retrieved from the Internet <URL: http://www.whereis.com/whereis/home.jsp>.

TerraServer-USA, [online], [retrieved on Aug. 1, 2005]. Retrieved from the Internet <URL: http://terraserver.homeadvisor.msn.com/>.

NASA World Wind, [online], [retrieved on Aug. 1, 2005]. Retrieved from the Internet <URL: http://worldwind.arc.nasa.gov/>, pp. 1-2.

MSN Maps & Directions, [online], [retrieved on Aug. 1, 2005]. Retrieved from the Internet <URL: <http://maps.msn.com/(ogxuearj4ya5au55fogcdzbt)/Home.aspx>.

Dragan, Richard V., MSN Virtual Earth 1.0, MSN Virtual Earth 1.0 review by PC Magazine, Jul. 26, 2005, [online], [retrieved on Aug. 1, 2005]. Retrieved from the Internet <URL: http://www.pcmag.com/article2/0,1895,1840750,00.asp>, pp. 1-2.

Montalbano, Elizabeth, Microsoft Takes on Google with Virtual Earth, IDG News Service, Jul. 25, 2005, [online], [retrieved on Aug. 1, 2005]. Retrieved from the Internet <URL: http://www.infoworld.com/article/05/07/25/HNmsvirtualearth_1.html>.

MSN Virtual Earth To Take On Google Earth, [online], [retrieved on Aug. 1, 2005]. Retrieved from the Internet <URL: http://blog.searchenginewatch.com/blog/050523-125208>, pp. 1-4.

Crawford, Clayton, et al., Fast 3D Visualization of Large Image Datasets in a GIS, Earth Observation Magazine, vol. 12, No. 9, Dec. 2003, USA, pp. 1-5.

MSN Virtual Earth—Microsoft Internet Explorer, [online], [retrieved on Aug. 1, 2005]. Retrieved from the Internet URL:http://virtualearth.msn.com, pp. 1-3.

Rabinovich, Boris, et al., Visualization of Large Terrains in Resource-Limited Computing Environments, Proceedings of the 8th IEEE Visualization '97 Conference, Oct. 19-24, 1997, Phoenix, AZ, USA, pp. 95-102.

* cited by examiner

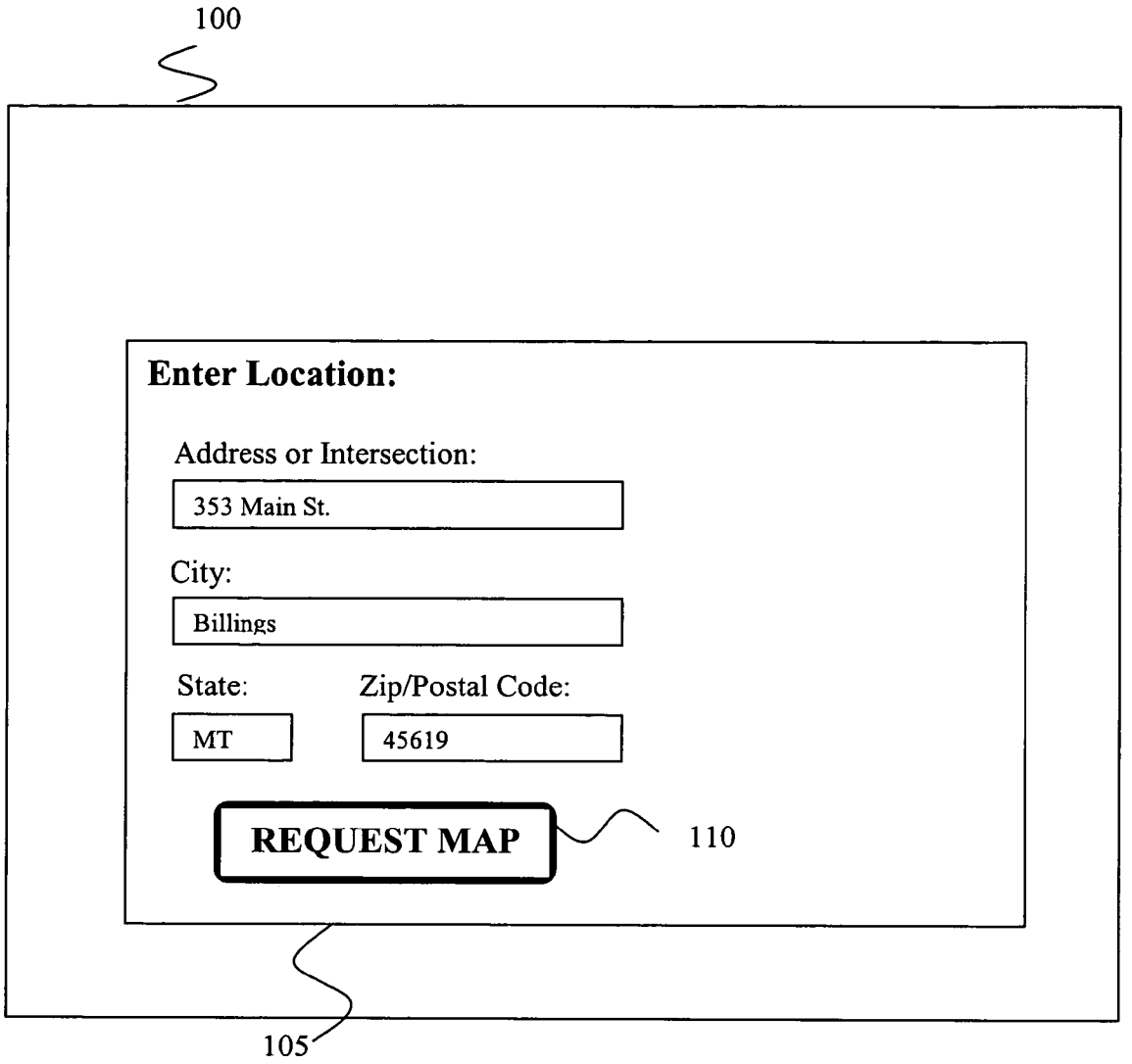

FIG. 1 (Prior Art)

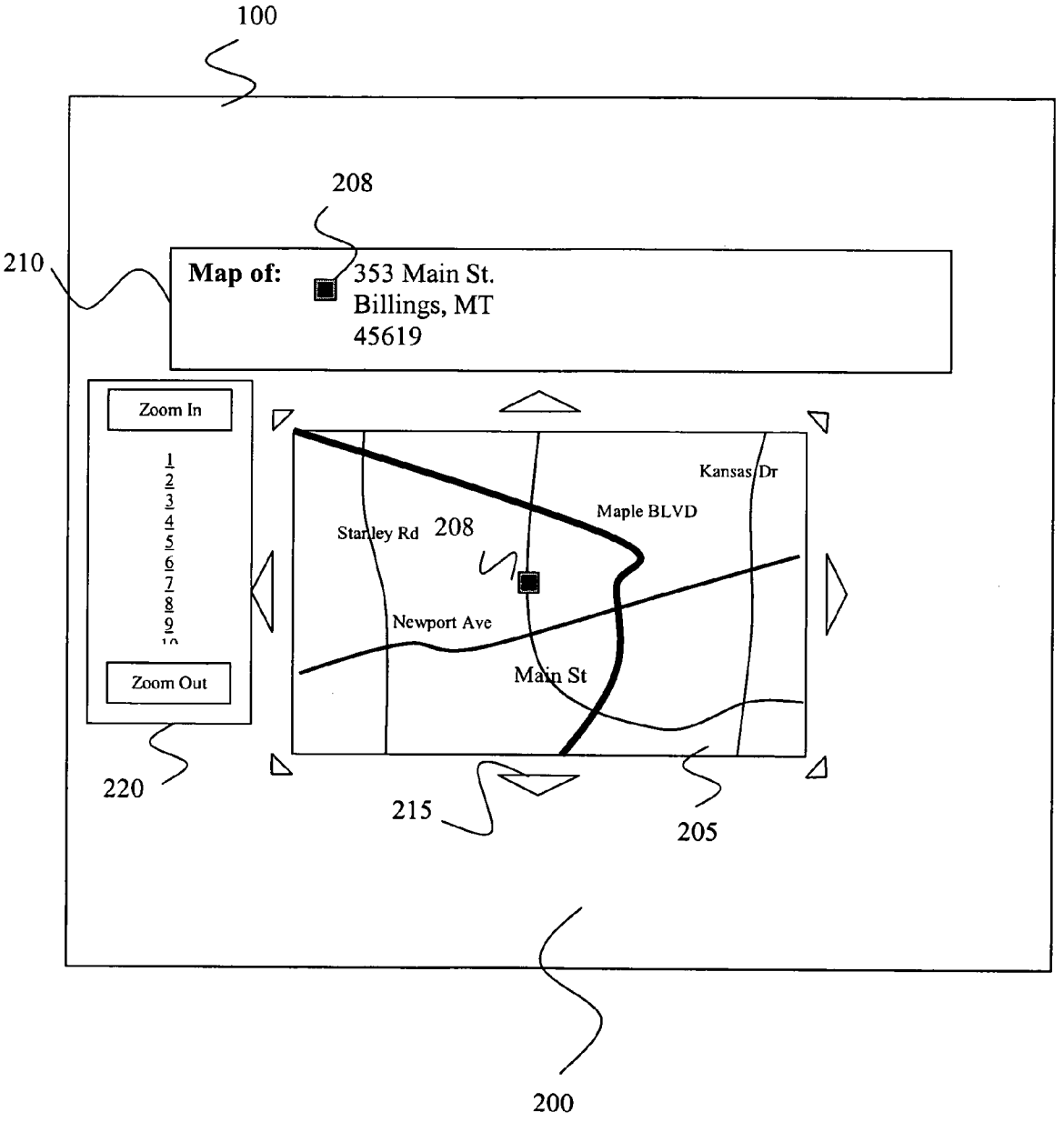

FIG. 2 (Prior Art)

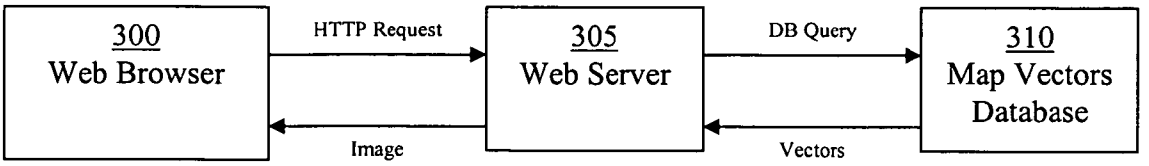

FIG. 3 (Prior Art)

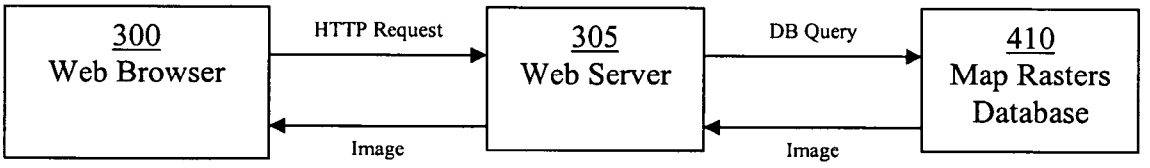

FIG. 4 (Prior Art)

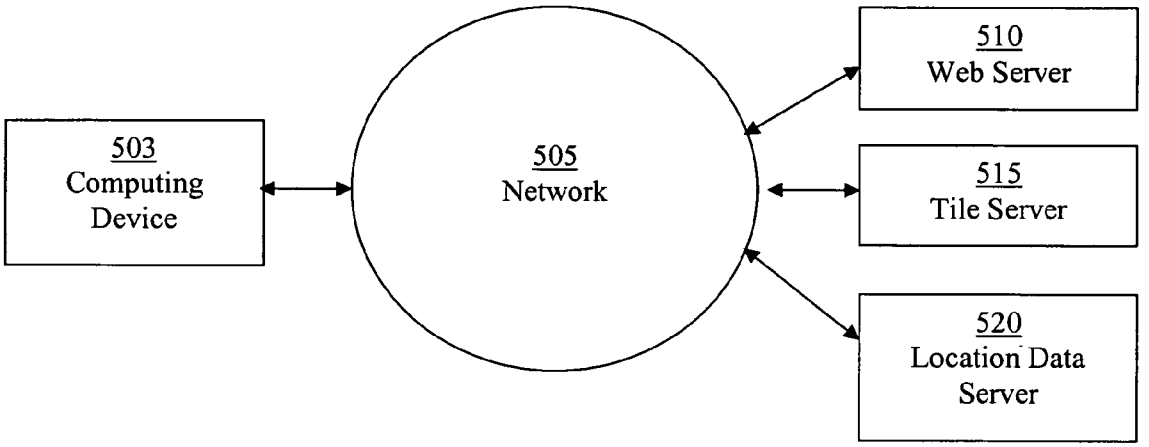
503
Computing
Device
505
Network
510
Web Server
515
Tile Server
520
Location Data
Server

FIG. 5

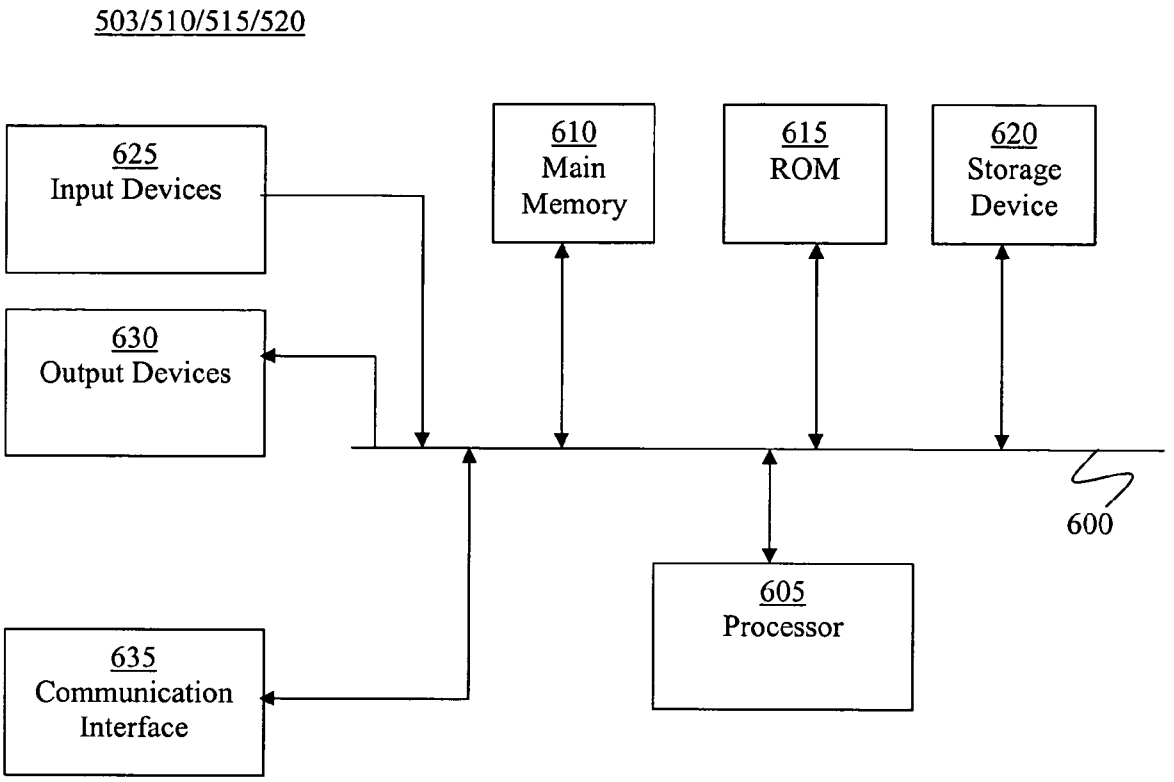
503/510/515/520
625
Input Devices
610
Main
Memory
615
ROM
620
Storage
Device
630
Output Devices
600
605
Processor
635
Communication
Interface

FIG. 6

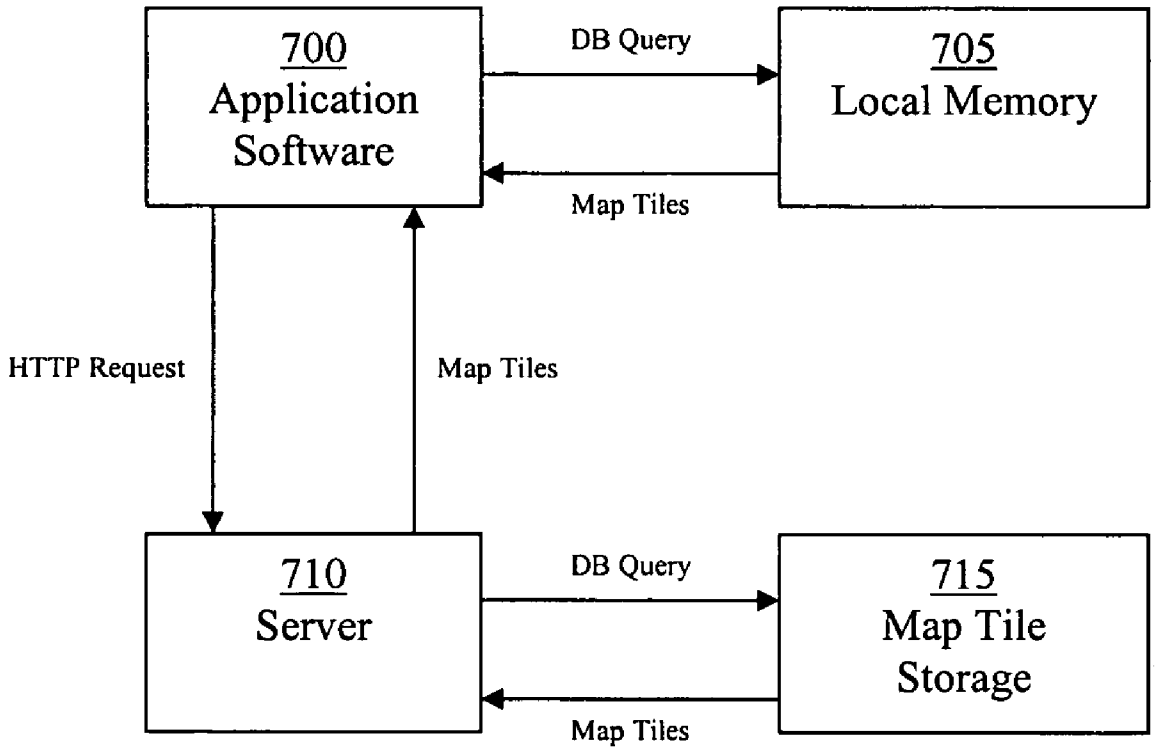
700
Application
Software
DB Query
705
Local Memory
Map Tiles
HTTP Request
Map Tiles
710
Server
DB Query
715
Map Tile
Storage
Map Tiles

FIG. 7

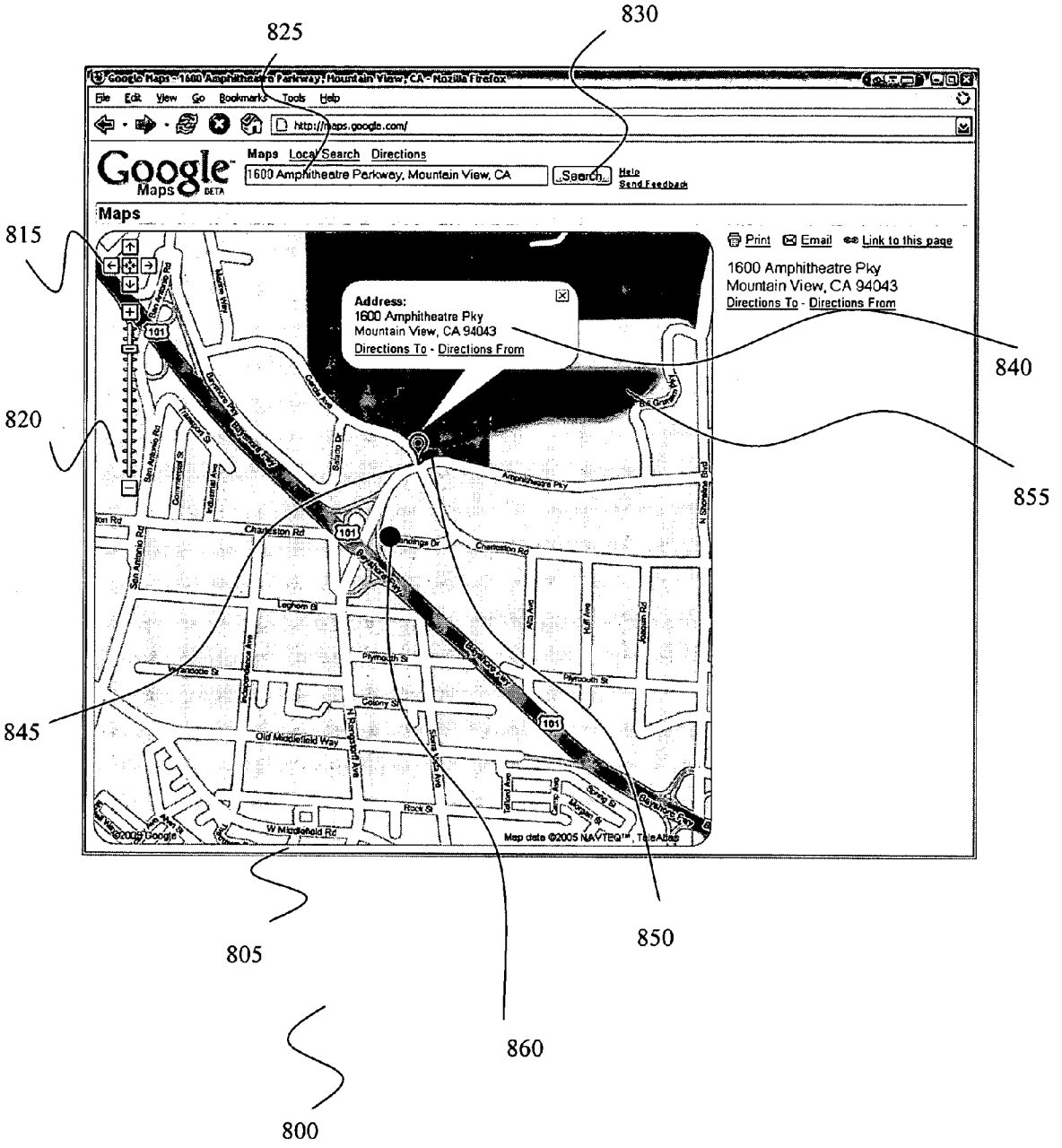
825
830
815
820
845
840
855
850
805
860
800
Google Maps
Maps Local Search Directions
1600 Amphitheatre Parkway, Mountain View, CA
Search
Help
Send Feedback
Maps
Print
Email
Link to this page
1600 Amphitheatre Pky
Mountain View, CA 94043
Directions To - Directions From
Address:
1600 Amphitheatre Pky
Mountain View, CA 94043
Directions To - Directions From
Amphitheatre Pky
Charleston Rd
Map data ©2005 NAVTEQ™, TeleAtlas

FIG. 8

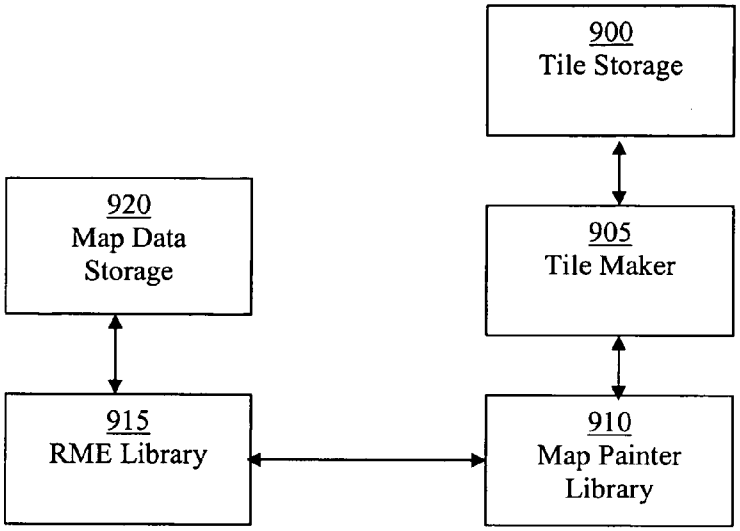
900
Tile Storage
920
Map Data
Storage
905
Tile Maker
915
RME Library
910
Map Painter
Library

FIG. 9

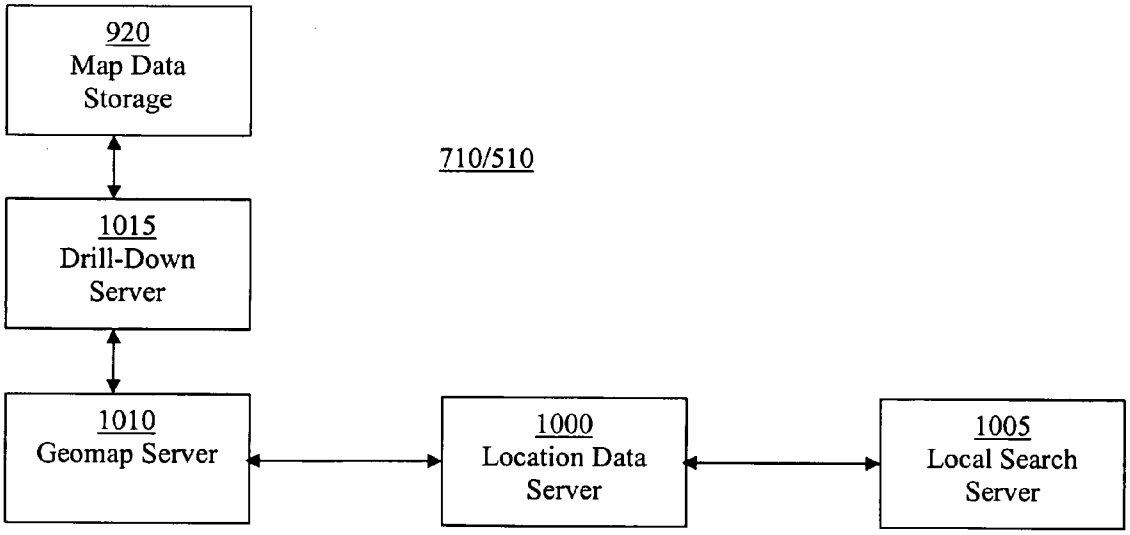
920
Map Data
Storage
710/510
1015
Drill-Down
Server
1010
Geomap Server
1000
Location Data
Server
1005
Local Search
Server

FIG. 10

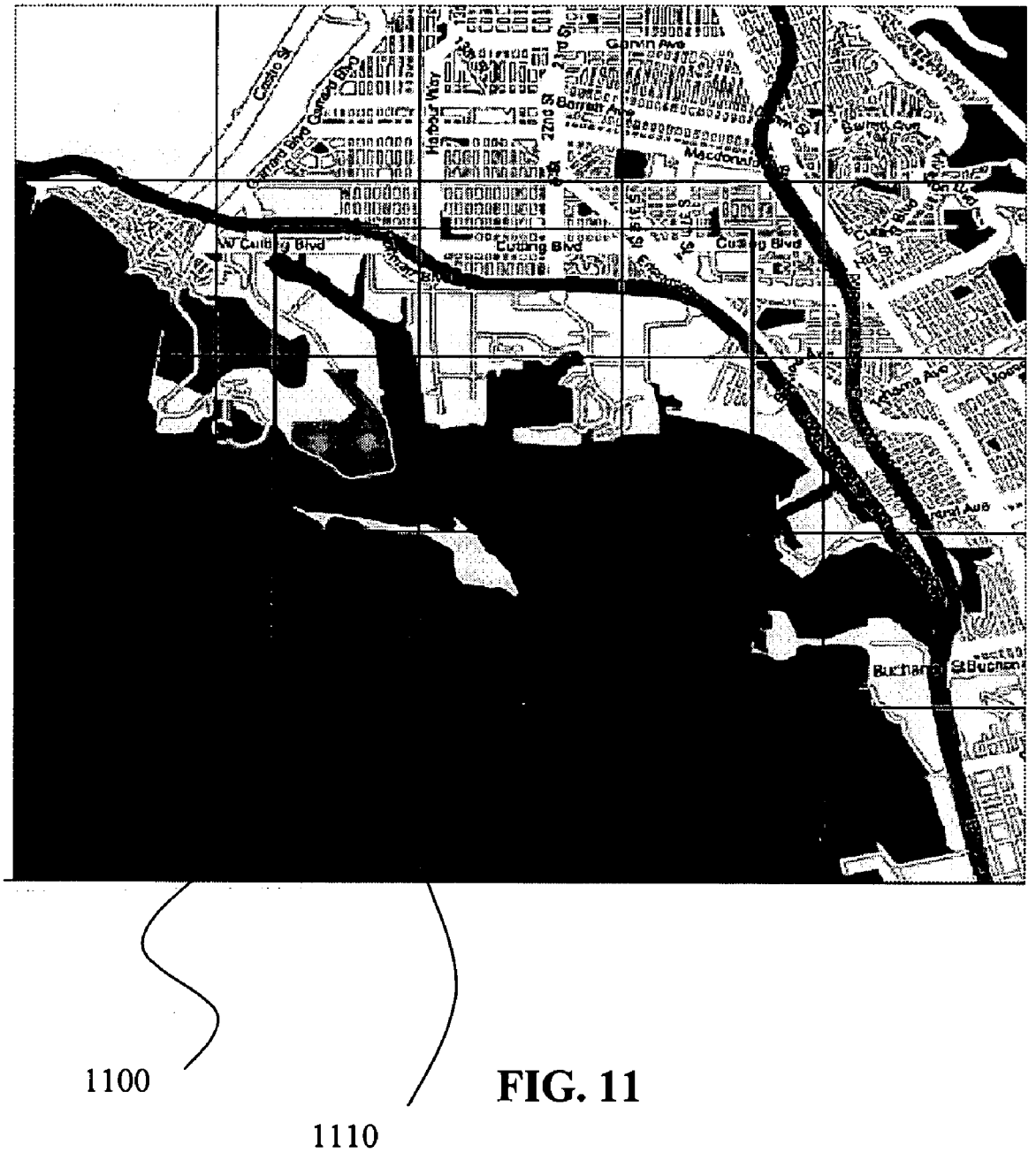
Garvin Ave
Harbour Way
Cutting Blvd
Cutting Blvd
Cutting Blvd
Buchanan St
1100
1110

FIG. 11



1200

1110

FIG. 12

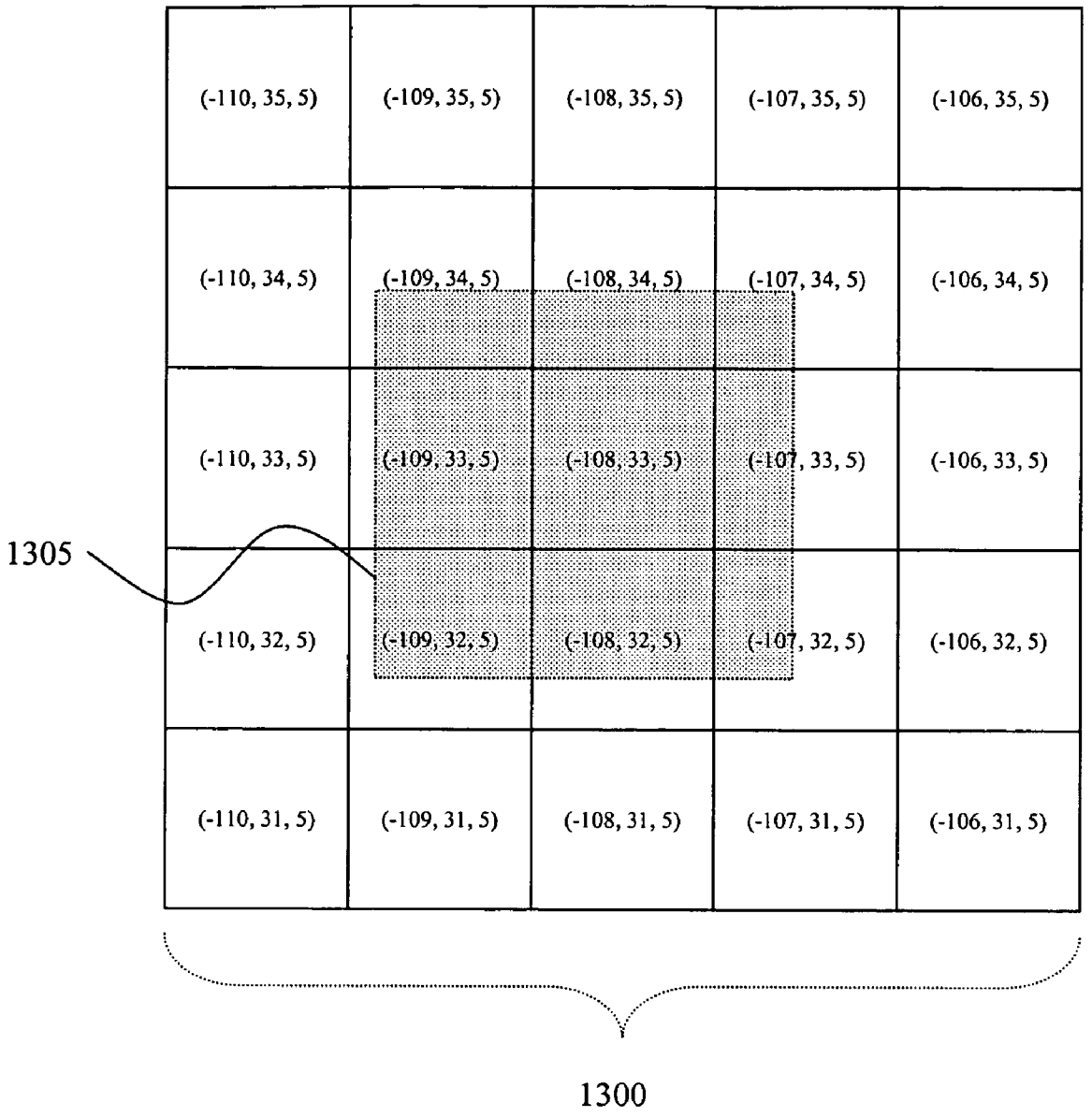
(-110, 35, 5)
(-109, 35, 5)
(-108, 35, 5)
(-107, 35, 5)
(-106, 35, 5)
(-110, 34, 5)
(-109, 34, 5)
(-108, 34, 5)
(-107, 34, 5)
(-106, 34, 5)
(-110, 33, 5)
(-109, 33, 5)
(-108, 33, 5)
(-107, 33, 5)
(-106, 33, 5)
1305
(-110, 32, 5)
(-109, 32, 5)
(-108, 32, 5)
(-107, 32, 5)
(-106, 32, 5)
(-110, 31, 5)
(-109, 31, 5)
(-108, 31, 5)
(-107, 31, 5)
(-106, 31, 5)
1300

FIG. 13

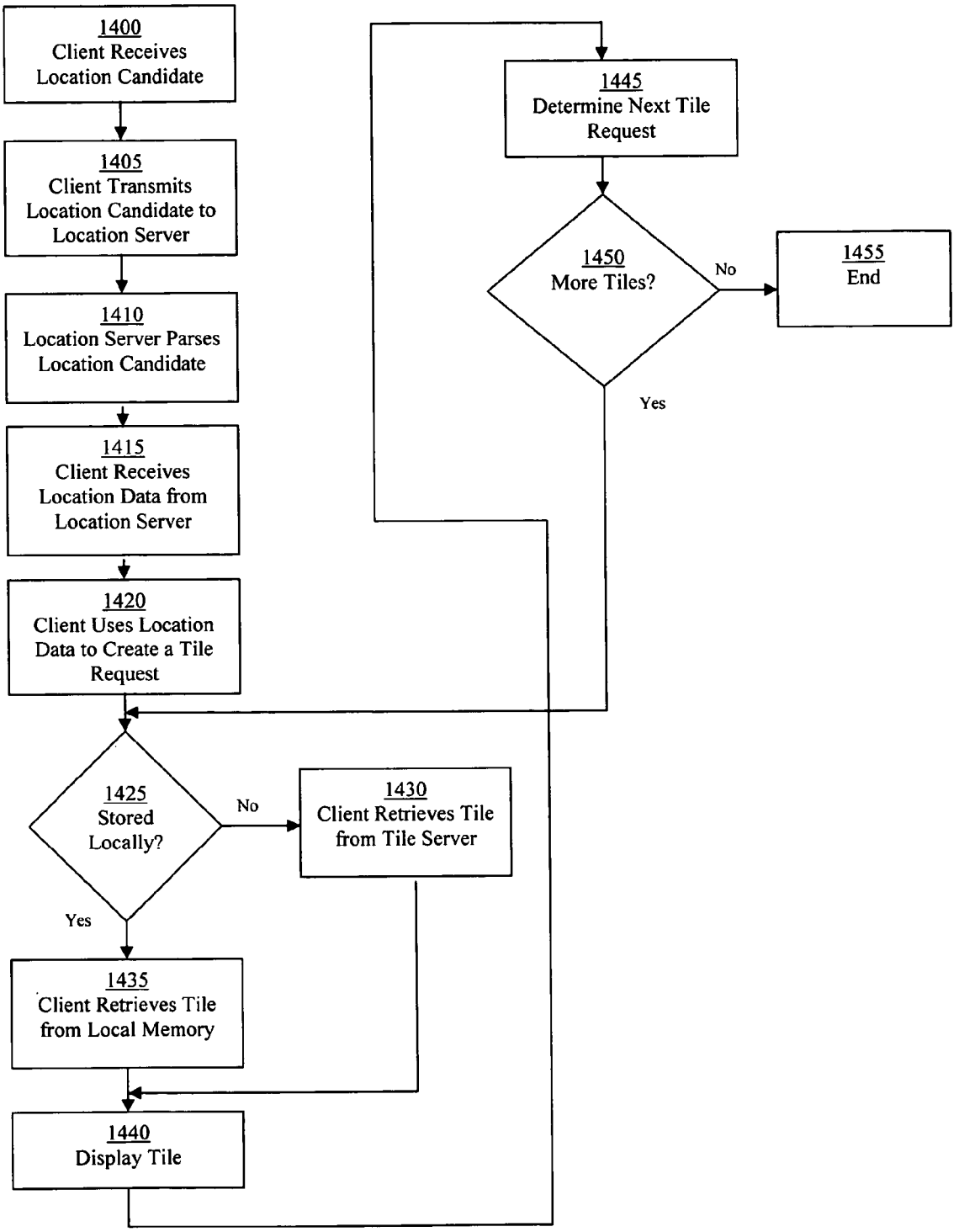
1400
Client Receives Location Candidate
1405
Client Transmits Location Candidate to Location Server
1410
Location Server Parses Location Candidate
1415
Client Receives Location Data from Location Server
1420
Client Uses Location Data to Create a Tile Request
1425
Stored Locally?
No
1430
Client Retrieves Tile from Tile Server
Yes
1435
Client Retrieves Tile from Local Memory
1440
Display Tile
1445
Determine Next Tile Request
1450
More Tiles?
No
1455
End
Yes

FIG. 14

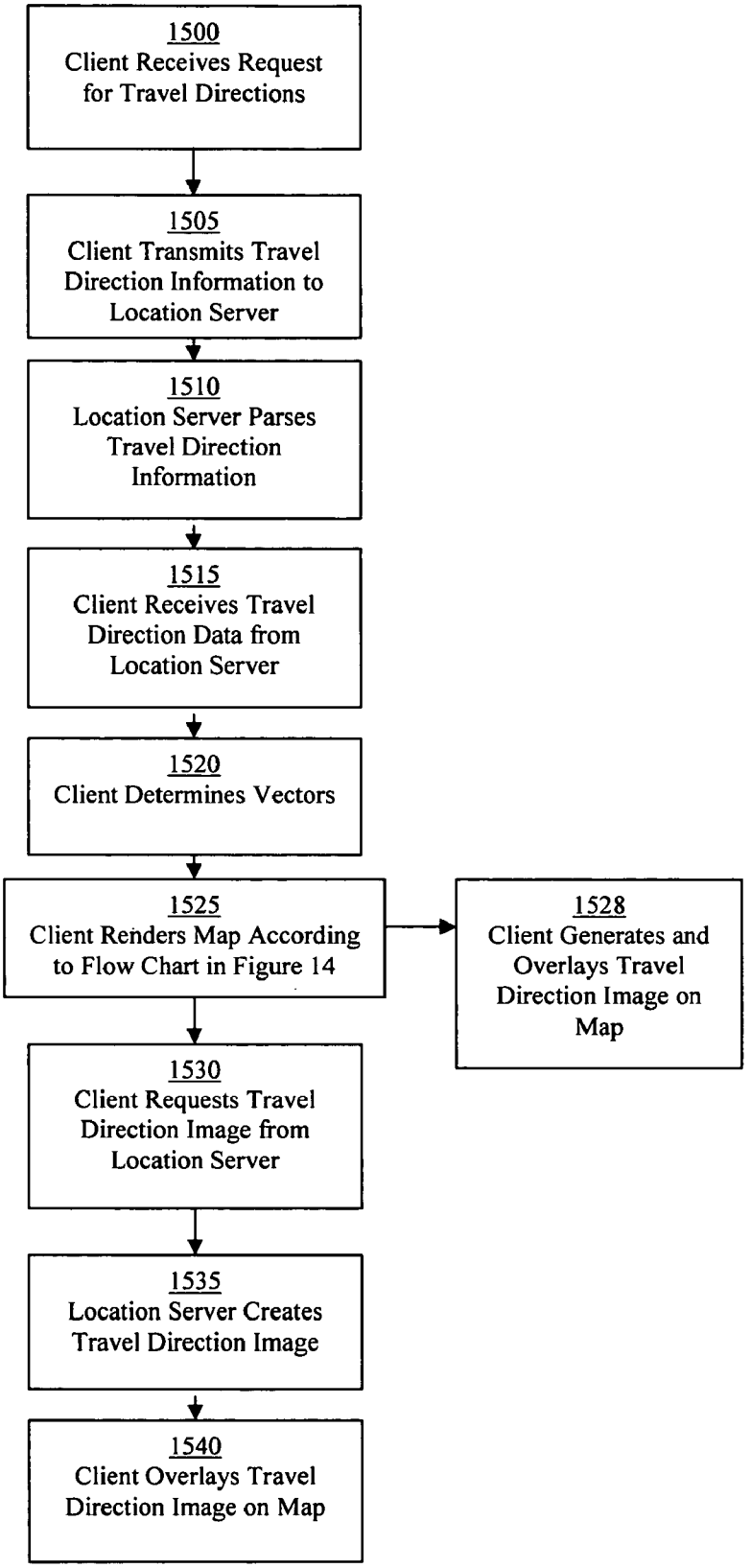
1500
Client Receives Request for Travel Directions
1505
Client Transmits Travel Direction Information to Location Server
1510
Location Server Parses Travel Direction Information
1515
Client Receives Travel Direction Data from Location Server
1520
Client Determines Vectors
1525
Client Renders Map According to Flow Chart in Figure 14
1528
Client Generates and Overlays Travel Direction Image on Map
1530
Client Requests Travel Direction Image from Location Server
1535
Location Server Creates Travel Direction Image
1540
Client Overlays Travel Direction Image on Map

FIG. 15

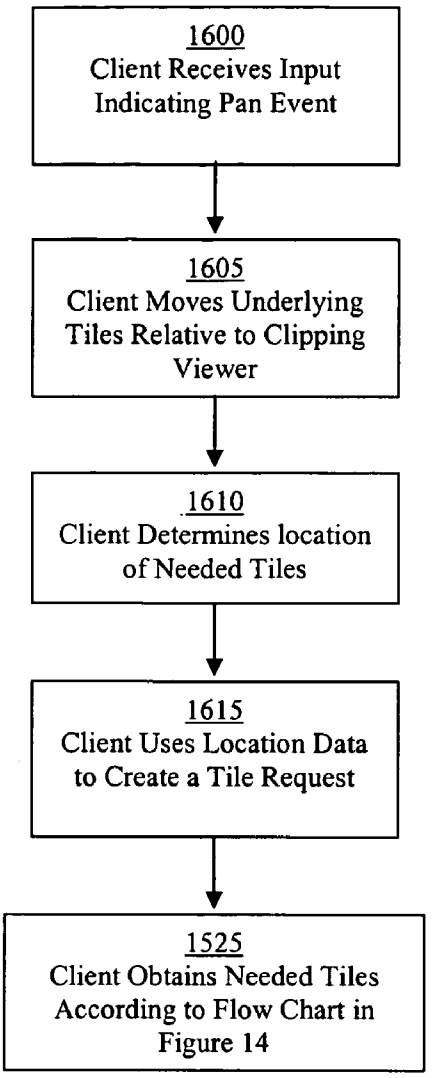
1600
Client Receives Input Indicating Pan Event
1605
Client Moves Underlying Tiles Relative to Clipping Viewer
1610
Client Determines location of Needed Tiles
1615
Client Uses Location Data to Create a Tile Request
1525
Client Obtains Needed Tiles According to Flow Chart in Figure 14

FIG. 16

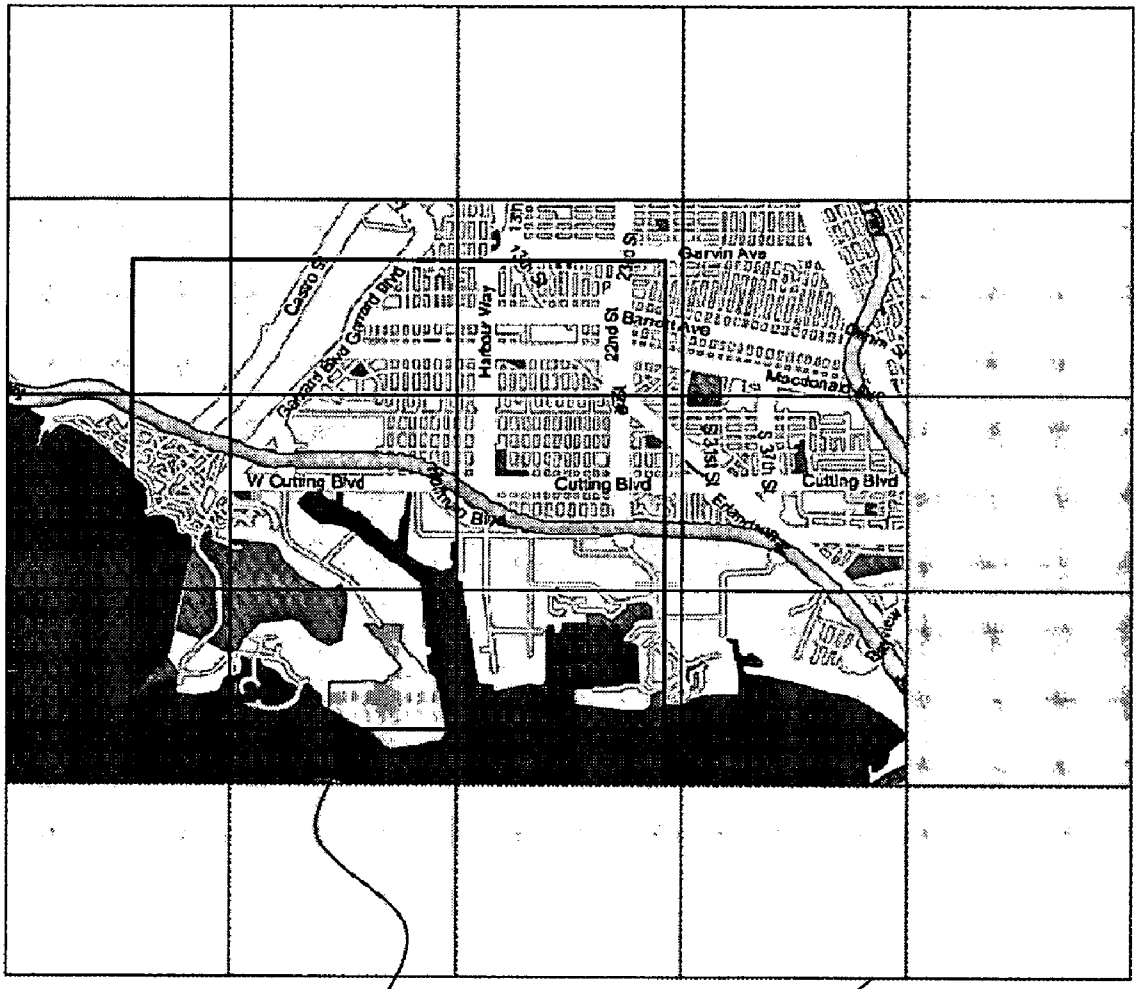

1110

1100

FIG. 17

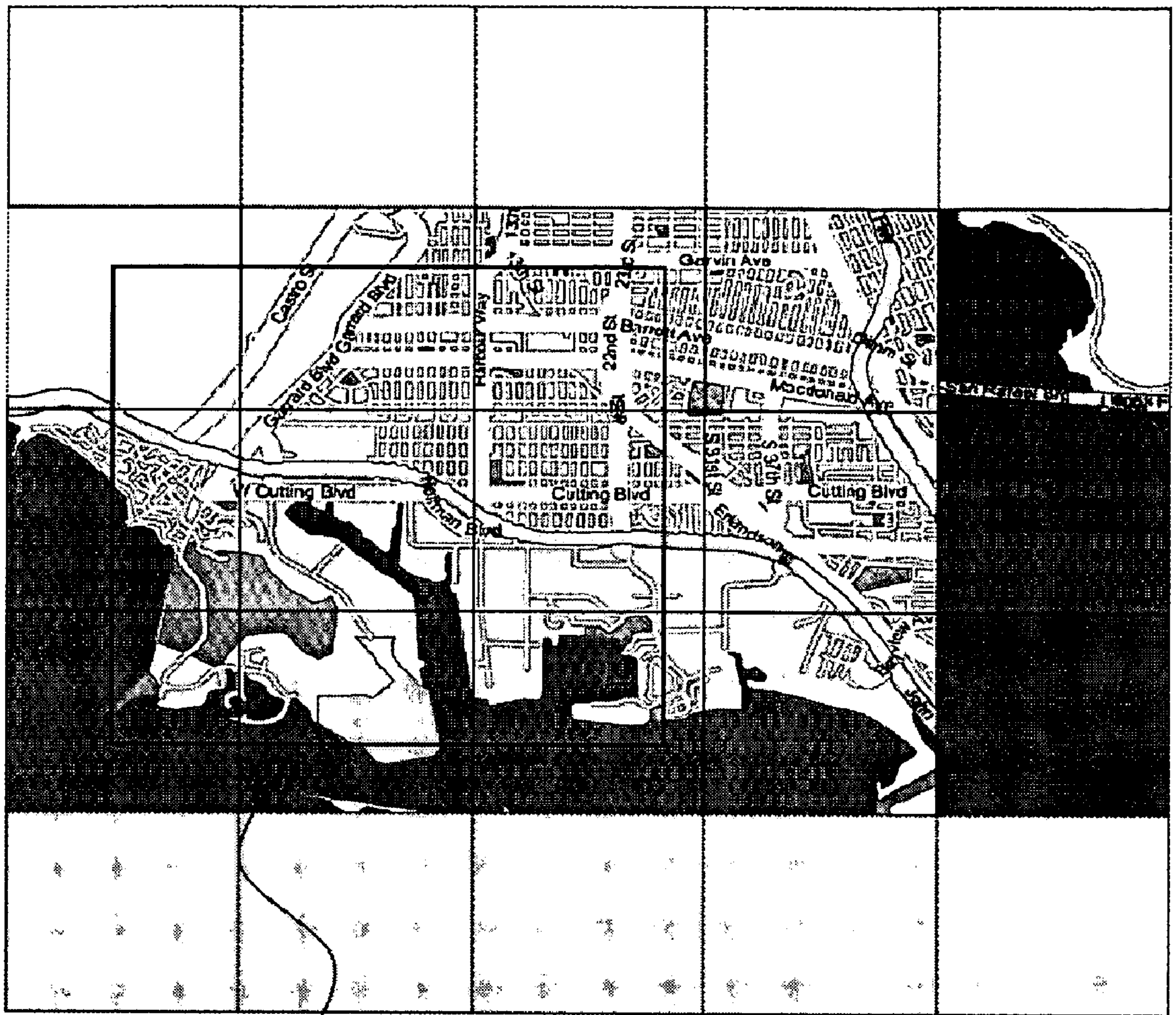

1110

FIG. 18

1100

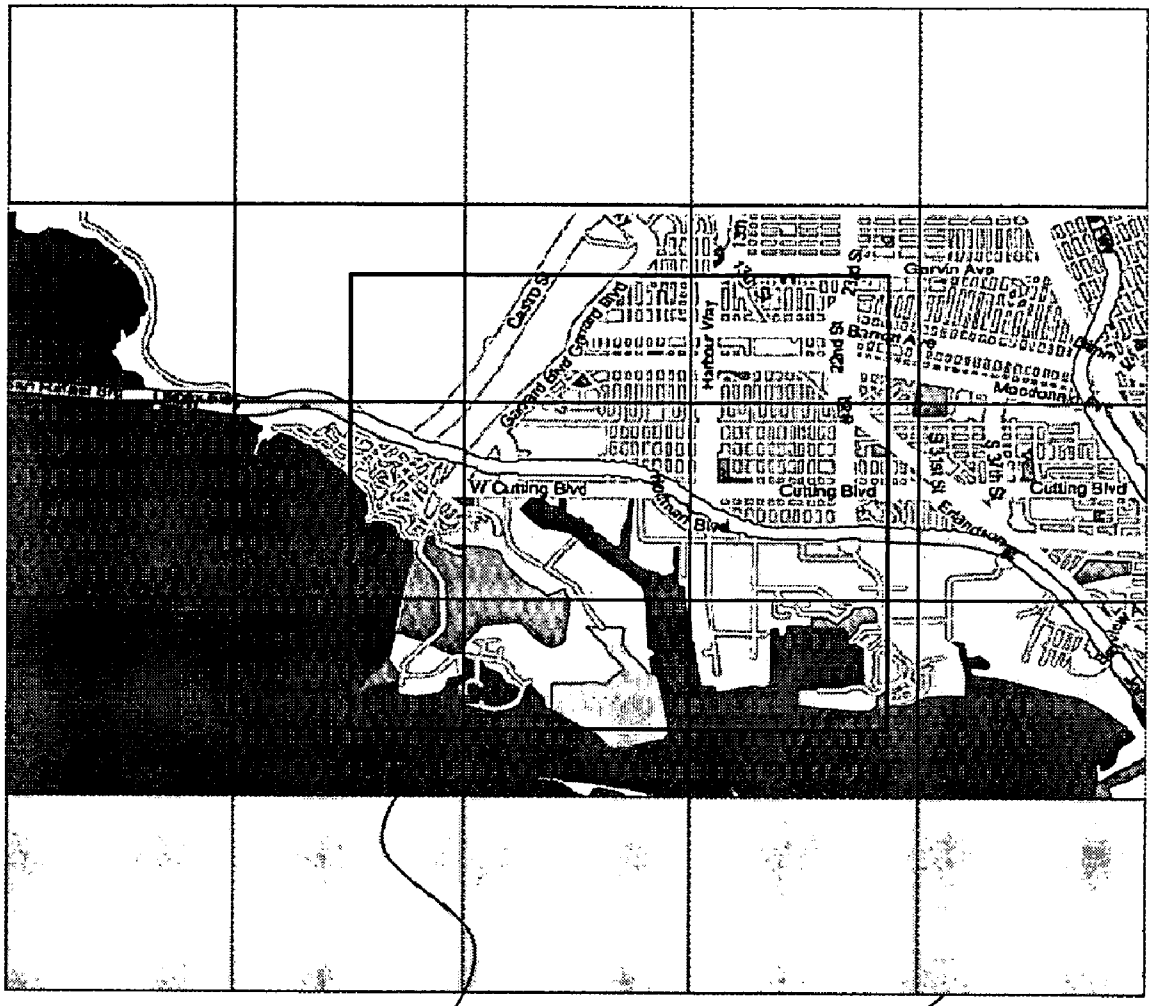

1110

1100

FIG. 19

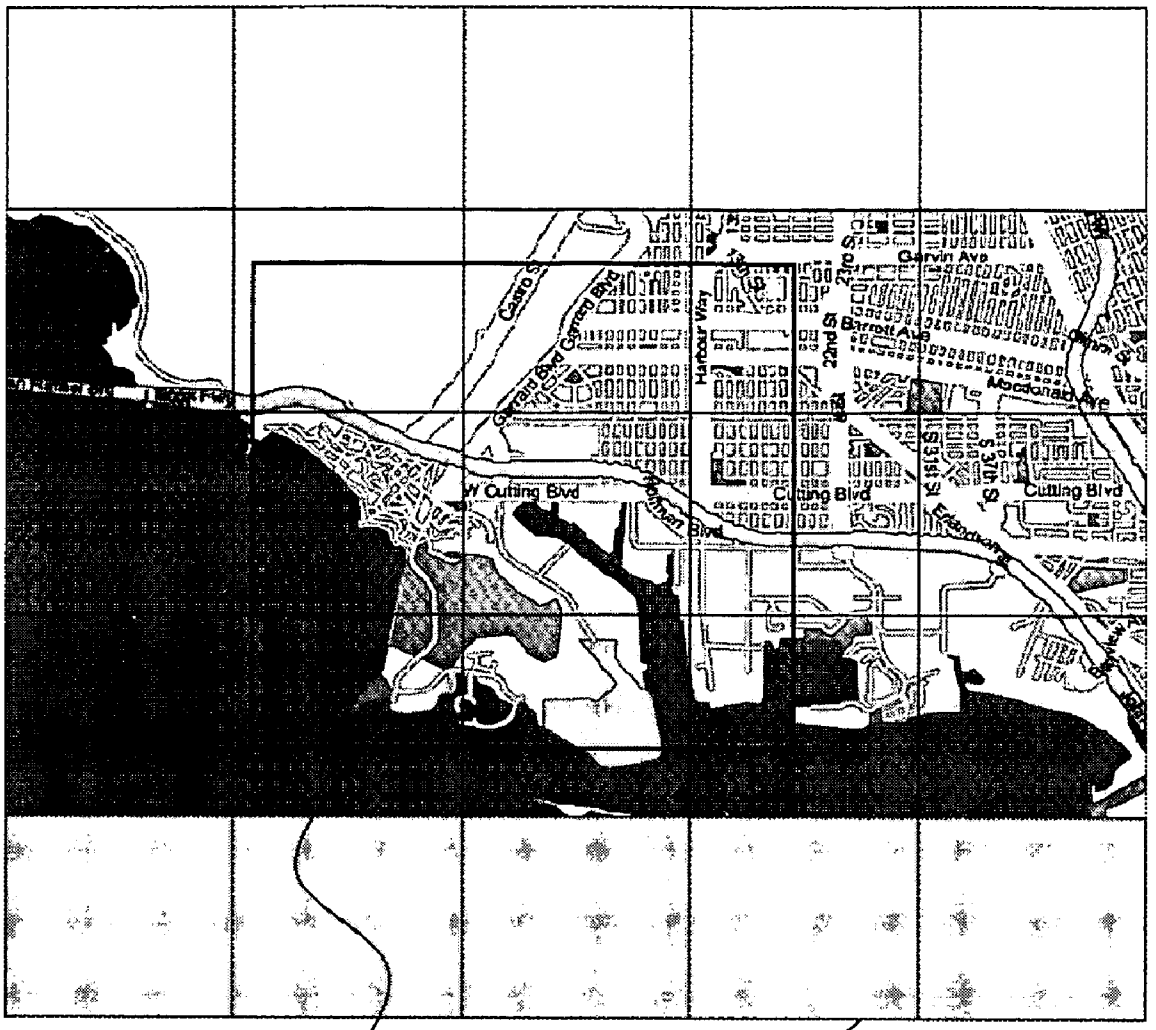

1110

1100

FIG. 20

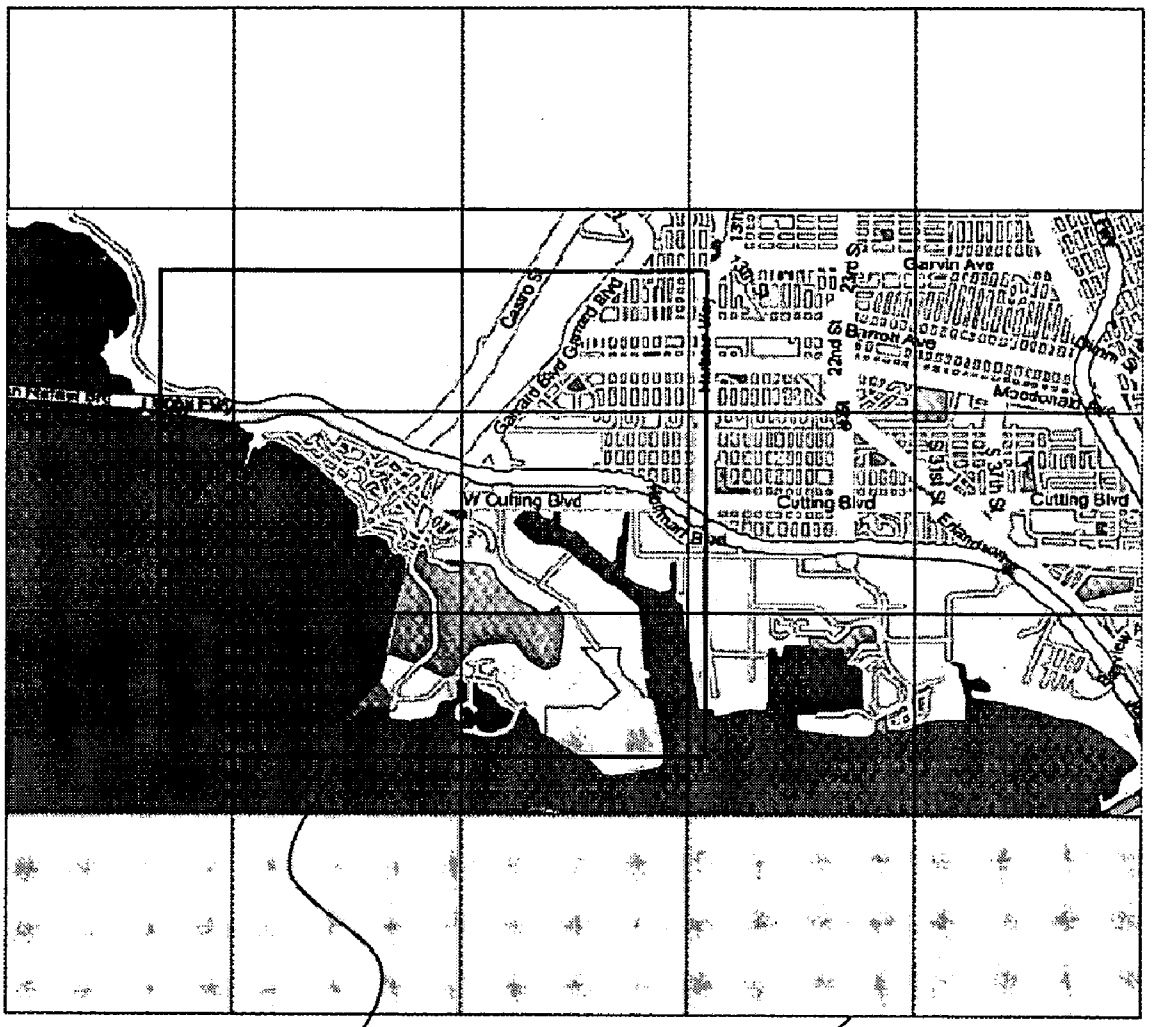

1110

1100

FIG. 21

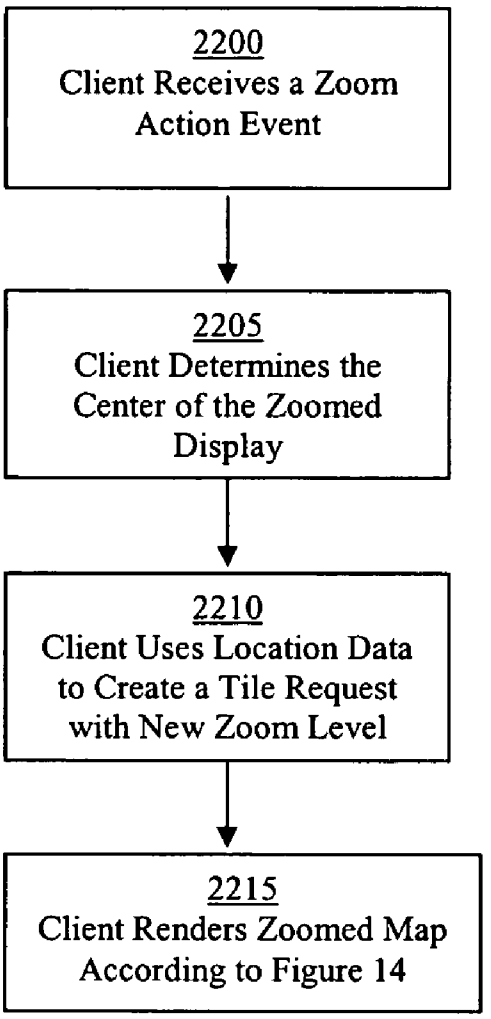
2200
Client Receives a Zoom Action Event
2205
Client Determines the Center of the Zoomed Display
2210
Client Uses Location Data to Create a Tile Request with New Zoom Level
2215
Client Renders Zoomed Map According to Figure 14

FIG. 22

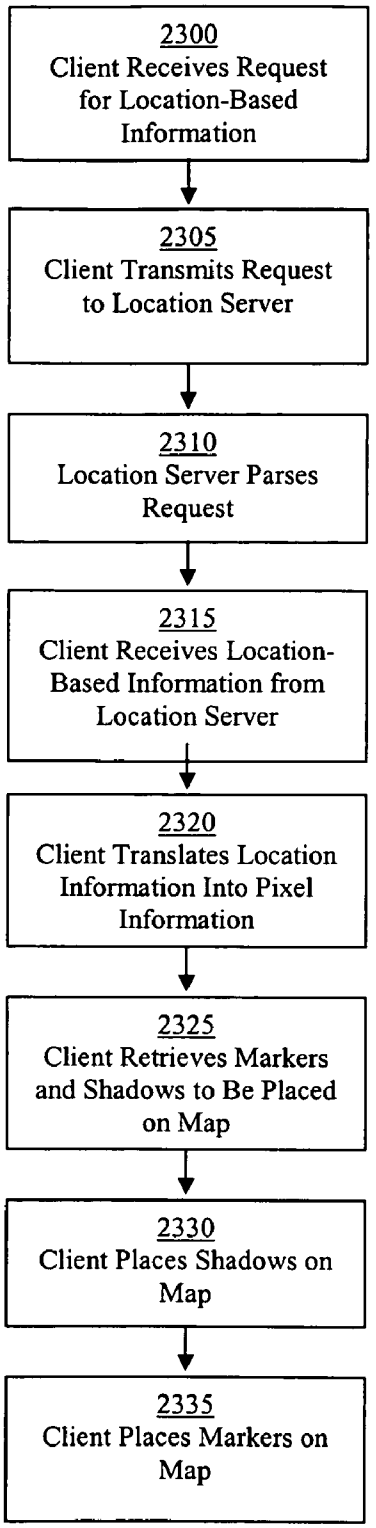
2300
Client Receives Request for Location-Based Information
2305
Client Transmits Request to Location Server
2310
Location Server Parses Request
2315
Client Receives Location-Based Information from Location Server
2320
Client Translates Location Information Into Pixel Information
2325
Client Retrieves Markers and Shadows to Be Placed on Map
2330
Client Places Shadows on Map
2335
Client Places Markers on Map

FIG. 23


825
830
815
820
805
800
Google Maps - great sushi in New York - Mozilla Firefox
File Edit View Go Bookmarks Tools Help
http://maps.google.com/
Google Maps BETA
Maps Local Search Directions
great sushi in New York
Search
Help
Send Feedback
Maps
Print
Email
Link to this page
Jeollado Inc
(212) 260-7696 - 1.3 mi NE
Tomoe Sushi
(212) 777-9346 - 1.0 mi N
Esashi Japanese Restaurant Corp
(212) 505-8726 - 1.3 mi NE
Bond Street
(212) 777-2500 - 1.1 mi NE
Go Sushi Inc
(212) 366-9272 - 1.4 mi N
Mizu Sushi
(212) 505-6688 - 2.0 mi NE
Empire Korea Restaurant
(212) 725-1333 - 2.5 mi NE
Megu
(212) 964-7777 - 0.2 mi N
Ise Restaurant
(212) 785-1600 - 0.5 mi S
Sushi Lounge
(201) 386-1117 - 2.1 mi NW
Secaucus
West New York
North Bergen
Union City
Hoboken
Jersey City
New York
Fairview
Bellevue Hospital Center
Rockefeller University
New Jersey City University
New York Methodist Hospital
Kings County Hospital Center

FIG. 24



FIG. 25

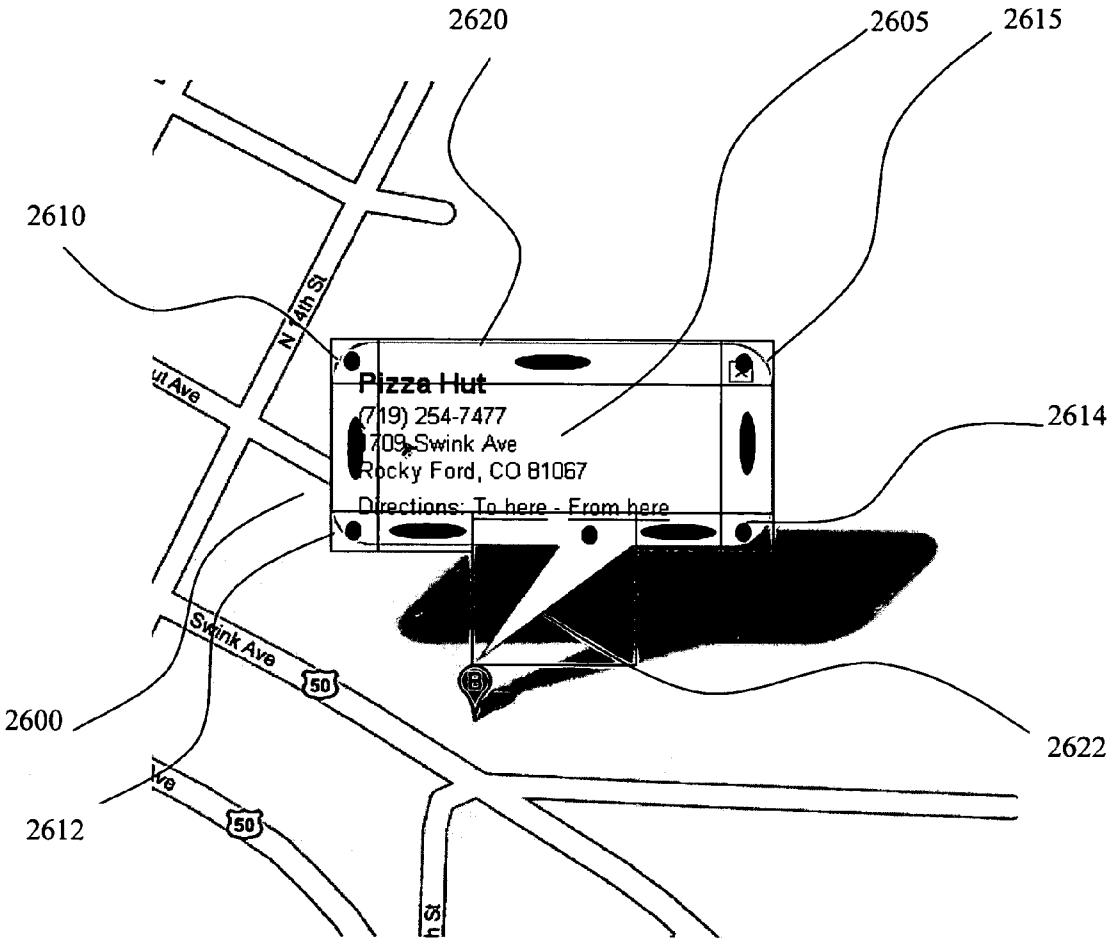
2620
2605
2615
2610
N 14th St
Pizza Hut
(719) 254-7477
709 Swink Ave
Rocky Ford, CO 81067
Directions: To here - From here
2614
Swink Ave
50
2600
2622
2612
50

FIG. 26A

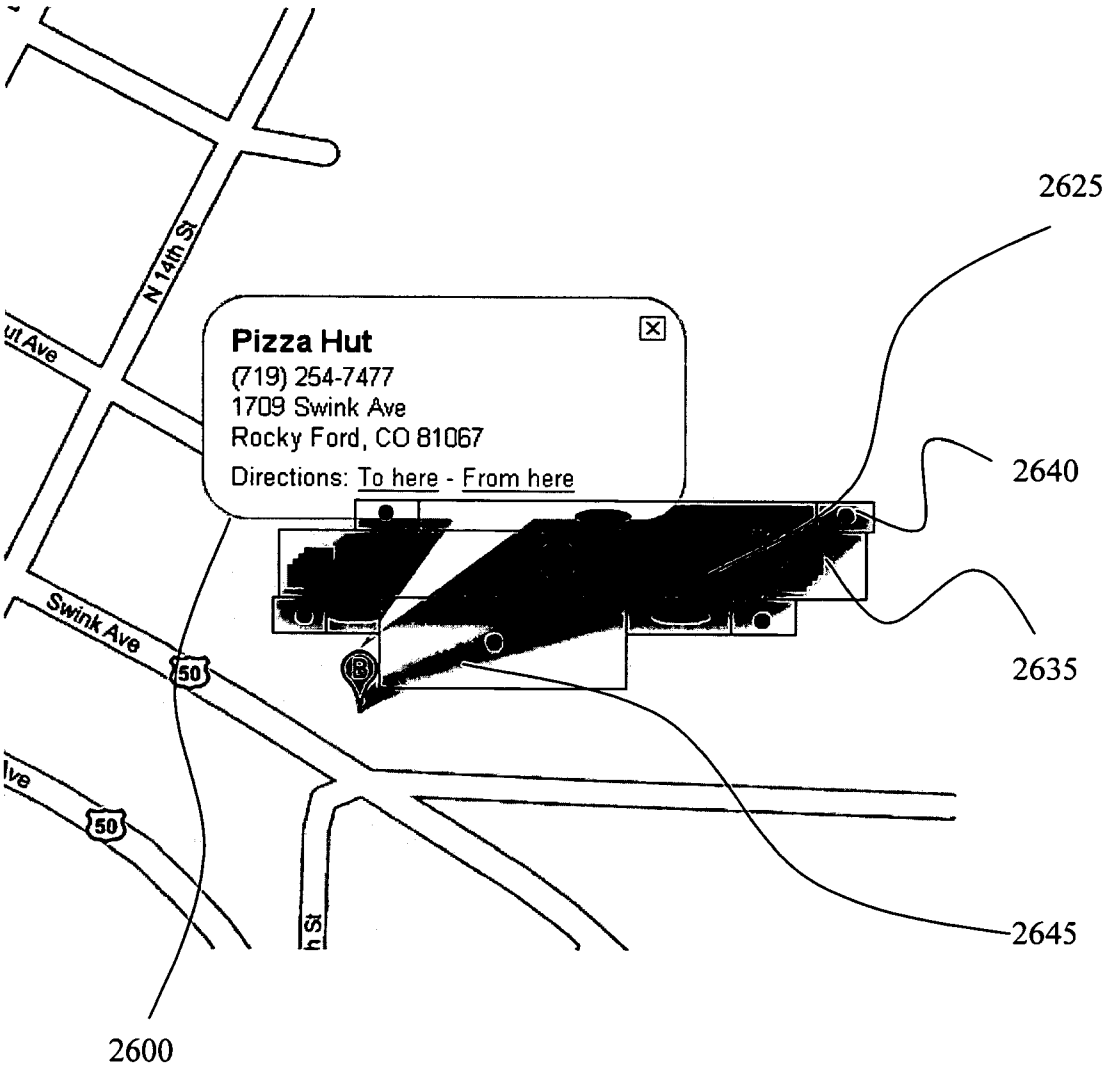
2625
N 14th St
ut Ave
Pizza Hut
(719) 254-7477
1709 Swink Ave
Rocky Ford, CO 81067
Directions: To here - From here
2640
Swink Ave
50
2635
ve
50
2645
2600

FIG. 26B

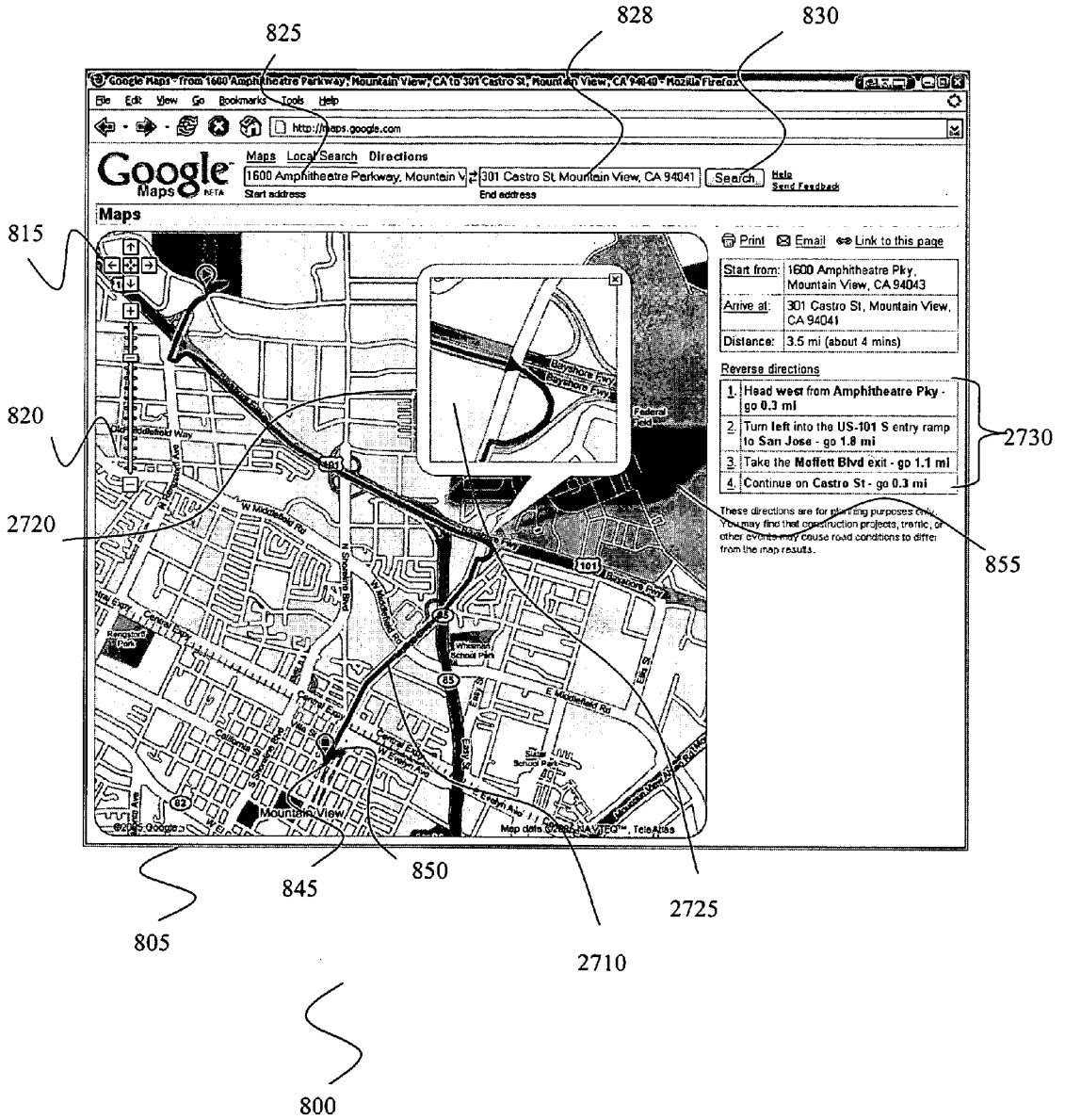
825
828
830
815
820
2720
2730
855
845
850
805
2725
2710
800
Google Maps - from 1600 Amphitheatre Parkway, Mountain View, CA to 301 Castro St, Mountain View, CA 94041 - Mozilla Firefox
File Edit View Go Bookmarks Tools Help
http://maps.google.com
Google Maps BETA
Maps Local Search Directions
1600 Amphitheatre Parkway, Mountain V
Start address
301 Castro St, Mountain View, CA 94041
End address
Search
Help
Send Feedback
Maps
Print
Email
Link to this page
Start from: 1600 Amphitheatre Pky, Mountain View, CA 94043
Arrive at: 301 Castro St, Mountain View, CA 94041
Distance: 3.5 mi (about 4 mins)
Reverse directions
1. Head west from Amphitheatre Pky - go 0.3 mi
2. Turn left into the US-101 S entry ramp to San Jose - go 1.8 mi
3. Take the Moffett Blvd exit - go 1.1 mi
4. Continue on Castro St - go 0.3 mi
These directions are for planning purposes only. You may find that construction projects, traffic, or other events may cause road conditions to differ from the map results.
Mountain View
Map data ©2005 NAVTEQ™, TeleAtlas

FIG. 27

2810

805

FIG. 28

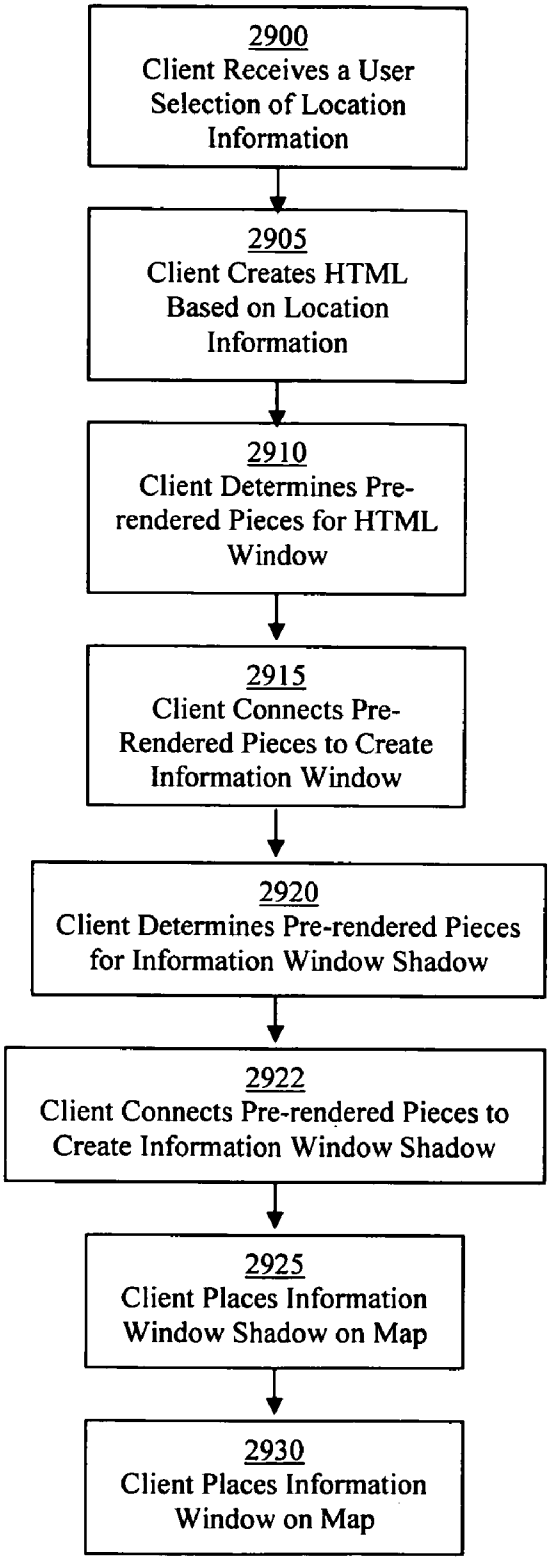
2900
Client Receives a User Selection of Location Information
2905
Client Creates HTML Based on Location Information
2910
Client Determines Pre-rendered Pieces for HTML Window
2915
Client Connects Pre-Rendered Pieces to Create Information Window
2920
Client Determines Pre-rendered Pieces for Information Window Shadow
2922
Client Connects Pre-rendered Pieces to Create Information Window Shadow
2925
Client Places Information Window Shadow on Map
2930
Client Places Information Window on Map

FIG. 29

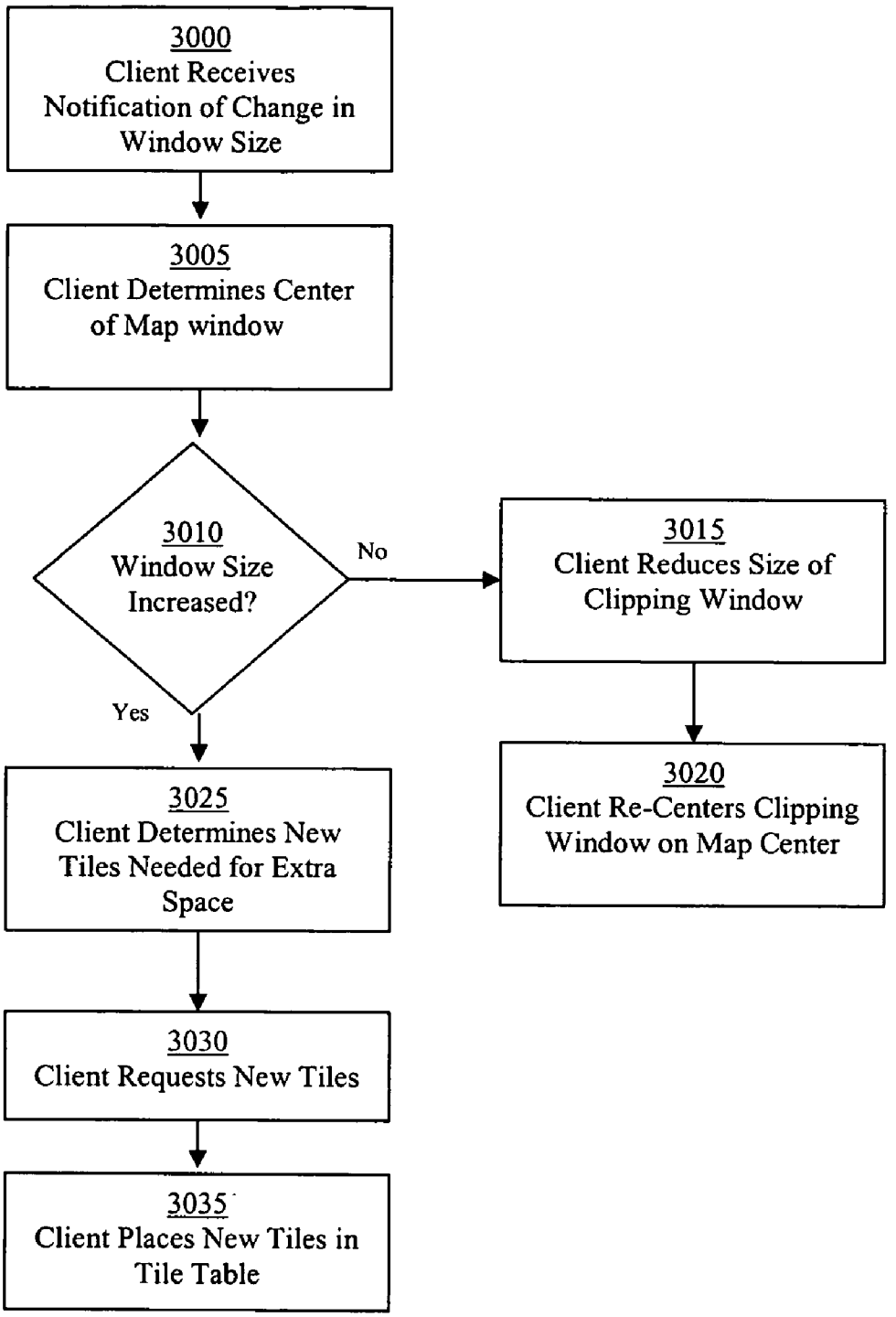
3000
Client Receives Notification of Change in Window Size
3005
Client Determines Center of Map window
3010
Window Size Increased?
No
Yes
3015
Client Reduces Size of Clipping Window
3020
Client Re-Centers Clipping Window on Map Center
3025
Client Determines New Tiles Needed for Extra Space
3030
Client Requests New Tiles
3035
Client Places New Tiles in Tile Table

FIG. 30

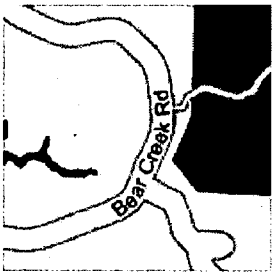

1) <img src="screen_tile.gif" width="128" height="128">

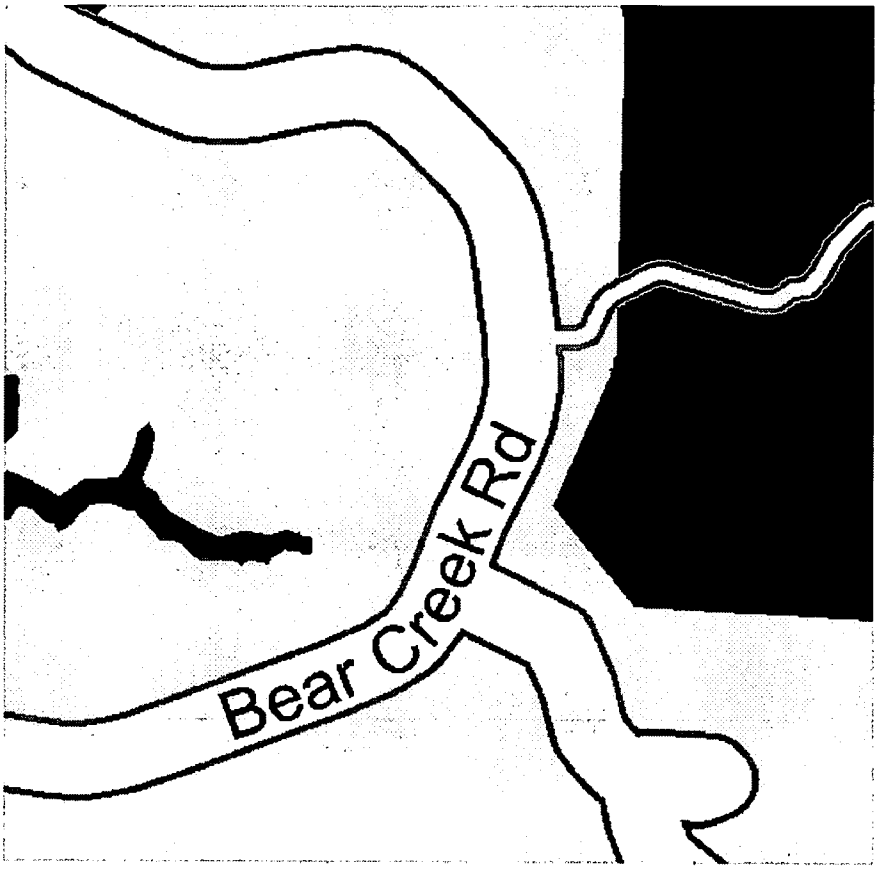

2) <img src="print_tile.gif" width="512" height="512">

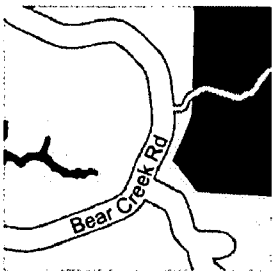

3) <img src="print_tile.gif" width="128" height="128">

FIG. 31

DIGITAL MAPPING SYSTEM

CROSS-REFERENCE TO RELATED APPLICATIONS

This application claims priority to U.S. Provisional Patent Application No. 60/567,946, filed May 3, 2004, the entirety of which is incorporated herein by reference. This application also claims priority to U.S. Provisional Patent Application No. 60/555,501, filed Mar. 23, 2004, the entirety of which is incorporated herein by reference.

BACKGROUND

1. Field of the Invention

Implementations consistent with the principles of the invention relate generally to mapping systems, and more specifically, to mapping systems in a digital environment.

2. Description of Related Art

Computerized mapping systems have been developed for facilitating travel planning. For example, travel-planning Internet websites are commercially available and well-known. Such websites typically permit a user to input a query with a requested location so that a map associated with the requested location may be provided to the user. Also, well-known websites allow the user to enter a start point and an end point for travel, which are then used to calculate and provide travel directions to the user.

By way of background for the detailed discussion of certain aspects of the present invention that will follow, FIGS. **1**–**4** depict certain aspects of an exemplary conventional digital mapping system. FIG. **1** illustrates a web browser user interface **100** that displays a map request entry web page **105**. As shown, a user has entered a desired location of 353 Main St., Billings, Mont. 45619. After entering the desired location to be mapped, as shown in FIG. **1**, the user then requests a map (typically from a remote server) by selecting a "Request Map" button **110**. A map image is then typically generated at the remote server, transmitted to the user's computing device, and eventually displayed on the web browser user interface **100** in a map display web page.

FIG. **2** illustrates an exemplary map display web page **200** on a web browser user interface **100**. Here, a map display webpage **200** displays the results of the map request from FIG. **1**. The displayed information generally consists of a map image **205**, which depicts the requested location and surrounding area. As shown in FIG. **2**, the requested location is identified on the map image **205** by an address icon **208**, and the address icon **208** is typically located in the center of map image **205**. The requested location and address icon **208** may also be displayed on a map legend window **210** within map display web page **200**. The address icon **208** is typically a simple two-dimensional image which, if displayed within map image **205** in close proximity with other such icons, may create visual clutter and confuse or mislead the user as to where each icon is actually pointing within map image **205**.

The map webpage **200** may also display buttons or other user interface objects that may be selected to control the manner in which map image **205** is displayed. For example, as shown in FIG. **2**, zoom control objects **220** are generally provided to allow the user to "zoom in" or "zoom out" and thereby affect the displayed scale of map image **205** accordingly, typically while retaining the desired location marked by address icon **208** at the center of the image. Also, direction buttons or other similar user interface objects, such as "down arrow" direction button **215**, may be provided to allow the user to "pan" the image, such as by displaying more of the map information that was previously hidden because it was beyond the "southern" boundary of map image **205**, while shifting and hiding a corresponding portion of the previously displayed "northern" portion of the map information. As shown in FIG. **2**, such image control objects are conventionally displayed outside the boundary area of the map image **205**, reducing the amount of space available for the map image **205** within the map display web page **200**.

Typically, when image control objects (such as zoom control objects **200** or direction button **215** shown in FIG. **2**) are selected, an HTTP request is transmitted to a server, which then transmits a new image containing the new map information to be displayed at the selected zoom level.

Specifically, in an exemplary system, as shown in FIG. **3**, a web browser **300** sends an HTTP request containing location information for a requested map image to a web server **305**. The HTTP request may consist of location data received via a web browser user interface **100** through a data entry web page **105**, as illustrated in FIG. **1**. For example, as shown if FIG. **1** and described earlier, a user may enter the following desired location to be mapped: 353 Main St., Billings, Mont., 45619. The user then requests the directions by selecting a "Request Map" button **110**, and this selection event eventually causes the HTTP Request shown in FIG. **3** to be transmitted (directly or indirectly) from web browser **300** to web server **305**. In response to the HTTP request, the web server **305** sends a database query ("DB Query") to a map vectors database **310**. The map vectors database **310** typically determines the corresponding vectors for the desired location data and transmits these vectors to the web server **305**. The web server **305** then typically generates a bitmap image of the desired map using the received vectors, and converts the bitmap into an image format that is supported by the web browser **300** (e.g., GIF, PNG, JPEG, and the like.). The web server **305** then transmits the image to the web browser **300**, generally embedding it within Hypertext Markup Language (HTML) code. The map image is then displayed to the user via the web browser user interface **100** (as shown in FIG. **2** and described earlier). Thus, when the user requests a new map view, e.g., by entering a postal address, or by clicking a navigation link next to a current map view, the web browser **300** sends to a web server **305** a request indicating the boundaries of the new map view. The web server **305** in turn extracts the corresponding vector-based map data from a database, and draws a bitmap image of the map. The web server **305** then converts the bitmap image to an image format supported by the web browser **300** and returns the image, sometimes embedded in HTML, to the web browser **300** for display to the user. Commercial implementations of such systems include AOL's MapQuest (http://www.mapquest.com), Yahoo's Telcontar-based "SmartView" maps (http://maps.yahoo.com), and Microsoft's MapPoint.net suite (e.g., http://maps.msn.com).

FIG. **4** illustrates a second exemplary system used for providing map data to a web browser. As shown in FIG. **4**, a web browser **300** transmits an HTTP request to a web server **305** in the same manner that was described earlier with respect to FIG. **3**. Upon receiving HTTP request from web browser **300**, the web server **305** shown in FIG. **4** transmits a database query ("DB Query") containing the requested location data to a map raster database **410**. The map raster database **410** extracts the appropriate image based on the database query from among a larger pre-

rendered map image. The requested image is then transmitted to the web server **305**, which then transmits the image to the web browser **300** as described earlier. Thus, in a digital mapping system as shown in FIG. **4**, the steps of extracting vectors and drawing a map image are replaced by simply extracting the appropriate part of a larger, pre-rendered image. Commercial implementations of such systems include Britain's MultiMaps (http://multimaps.com) and Australia's WhereIs (http://www.whereis.com.au). It should also be noted that such systems typically generate the map images from the same vector-based files that would also be used to generate printed versions of such maps.

Certain providers of digital mapping web sites have observed that some of the above problems may be overcome by transmitting a number of smaller images (known as "tiles") from the web server **305** to the web browser **300**. These smaller tiles can then be assembled by the web browser **300** into a larger image. For example Microsoft's TerraServer USA site (at http://terraserver.homeadvisor.msn.com/) currently uses a tiling approach for displaying satellite images.

BRIEF SUMMARY

Various methods, systems, and apparatus for implementing aspects of a digital mapping system are disclosed. One such method includes sending a location request from a client-side computing device to a map tile server, receiving a set of map tiles in response to the location request, assembling said received map tiles into a tile grid, aligning the tile grid relative to a clipping shape, and displaying the result as a map image. One apparatus according to aspects of the present invention includes means for sending a location request from a client-side computing device to a map tile server, means for receiving a set of map tiles in response to the location request, means for assembling said received map tiles into a tile grid, means for aligning the tile grid relative to a clipping shape, and means for displaying the result as a map image. Such an apparatus may further include direction control or zoom control objects as interactive overlays on the displayed map image, and may also include route or location overlays on the map tile image.

BRIEF DESCRIPTION OF THE DRAWINGS

The accompanying drawings, which are incorporated in and constitute a part of this specification, illustrate various embodiments. In the drawings,

FIG. **1** illustrates an exemplary web browser displaying a map request entry web page.

FIG. **2** illustrates an exemplary map display on a web browser.

FIG. **3** illustrates an exemplary conventional vector-based digital mapping system architecture.

FIG. **4** illustrates an exemplary conventional raster-based digital mapping system architecture.

FIG. **5** illustrates a distributed network system according to aspects of the present invention.

FIG. **6** is an exemplary block diagram of a client-side or server-side computing device according to aspects of the present invention.

FIG. **7** illustrates an exemplary tile-based digital mapping system architecture according to aspects of the present invention.

FIG. **8** illustrates an exemplary combined map request entry and map display web page according to aspects of the present invention.

FIG. **9** illustrates an exemplary server-side architecture according to aspects of the present invention.

FIG. **10** illustrates further aspects of an exemplary server-side architecture consistent with principles of the present invention.

FIG. **11** illustrates an exemplary map image tile grid and clipping rectangle according to aspects of the present invention.

FIG. **12** depicts a resulting map image after comparing an exemplary tile grid with a clipping rectangle according to aspects of the present invention.

FIG. **13** illustrates the underlying tile grid coordinates and clipping shape corresponding to an exemplary set of displayed images according to aspects of the present invention.

FIG. **14** illustrates a flowchart of one embodiment for transmitting map tiles to a web browser and caching the tiles locally at the web browser according to aspects of the present invention.

FIG. **15** illustrates a flowchart that may be used according to one embodiment for displaying driving directions as an overlay onto a map image.

FIG. **16** depicts a flow chart for performing a map image panning operation according to one embodiment of the present invention.

FIGS. **17** through **21** illustrate an exemplary process of panning west by ⅓ of the clipping shape's width according to one embodiment of the present invention.

FIG. **22** depicts an exemplary flow chart for implementing a zooming operation according to one embodiment of the present invention.

FIG. **23** depicts an exemplary flow chart for overlaying a set of location markers onto a map image according to one embodiment of the present invention.

FIG. **24** depicts an exemplary map display web page with multiple overlaid location markers according to aspects of the present invention.

FIG. **25** depicts exemplary details of a location marker according to aspects of the present invention.

FIG. **26**A depicts exemplary details of an information window according to aspects of the present invention.

FIG. **26**B depicts additional exemplary details of an information window according to aspects of the present invention.

FIG. **27** depicts an exemplary map display web page with an overlaid driving direction route trace according to aspects of the present invention.

FIG. **28** depicts an exemplary map display web page with an overlaid area boundary trace according to aspects of the present invention.

FIG. **29** depicts an exemplary flow chart for overlaying a set of information windows onto a map image according to one embodiment of the present invention.

FIG. **30** depicts an exemplary flow chart for resizing a map image display window according to one embodiment of the present invention.

FIG. **31** depicts an exemplary set of map image tiles of different resolutions for high-quality printing of map images according to one embodiment of the present invention.

DETAILED DESCRIPTION

Various aspects of the disclosure are described herein in the context of an apparatus, system, and method for obtaining and displaying mapping information. Those of ordinary skill in the art will realize that the following description is

illustrative only and not in any way limiting. Other aspects will readily suggest themselves to such persons having the benefit of this disclosure.

For example, any number of computer programming languages, such as the Java language, JavaScript, Java Applet technology, C, C++, Perl, Pascal, Smalltalk, FORTRAN, assembly language, HTML (i.e., Hypertext Markup Language), DHTML (i.e., Dynamic Hypertext Markup Language), XML (i.e., eXtensible Markup Language), XLS (i.e., extensible Style Language), SVG (i.e., Scalable Vector Graphics), VML (i.e., Vector Markup Language), Macromedia's Flash technology, and the like, may be used to implement aspects of the present invention. Further, various programming approaches such as procedural, object-oriented or artificial intelligence techniques maybe employed, depending on the requirements of each particular implementation.

The same reference numbers will be used throughout the drawings and description in this document to refer to the same or like parts. Further, certain figures in this specification are flow charts illustrating methods and systems. It will be understood that each block of these flow charts, and combinations of blocks in these flow charts, may be implemented by computer program instructions. These computer program instructions may be loaded onto a computer or other programmable apparatus to produce a machine, such that the instructions which execute on the computer or other programmable apparatus create structures for implementing the functions specified in the flow chart block or blocks. These computer program instructions may also be stored in a computer-readable memory that can direct a computer or other programmable apparatus to function in a particular manner, such that the instructions stored in the computer-readable memory produce an article of manufacture including instruction structures which implement the function specified in the flow chart block or blocks. The computer program instructions may also be loaded onto a computer or other programmable apparatus to cause a series of operational steps to be performed on the computer or other programmable apparatus to produce a computer implemented process such that the instructions which execute on the computer or other programmable apparatus provide steps for implementing the functions specified in the flow chart block or blocks.

Accordingly, blocks of the flow charts support combinations of structures for performing the specified functions and combinations of steps for performing the specified functions. It will also be understood that each block of the flow charts, and combinations of blocks in the flow charts, can be implemented by special purpose hardware-based computer systems which perform the specified functions or steps, or combinations of special purpose hardware and computer instructions.

FIG. **5** illustrates a distributed network system **500** according to aspects of the present invention. A computing device **503** is shown, connected to a network **505**. Various servers are also connected to the network **505**. For instance, a web server **510**, a tile server **515**, and a location data server **520** are all shown as being in communication with the network **505**, although other servers (not shown) may also be connected to the network **505**. The computing device **503** may be any type of device configured for computing, such as a personal computer, a mobile phone, a personal digital assistant, a navigation system located in a vehicle, and so on. The servers **510**, **515** and **520** may each be any device capable of hosting services over the network **505**, such as a network server or a web server. The servers **510**, **515**, and **520** may also be capable of determining and/or obtaining some or all mapping information based on user input. Alternatively, the computing device **503** may be equipped with the capability to determine and/or obtain travel directions. In some implementations, the computing device and the servers (or various portions thereof) may be co-located in one or more machines

The network **505** may be any type of distributed network, such as a local area network, wide area network, switched telephone network, Intranet, Internet or World Wide Web network. Alternatively, the network **505** may be a direct connection between the computing device **503** and the servers **510**, **515**, and **520**. The computing device **503**, network **505** and/or servers **510**, **515**, and **520** may be in communication via any type of wired or wireless connection. Moreover, the computing device **503**, the servers **510**, **515**, and **520**, and other computing devices (not shown), and/or other servers (not shown) in communication with the network **505** may be used to perform any or all functions described herein.

FIG. **6** is an exemplary diagram of a computing device **503**, or of servers **510**, **515**, and **520**. Computing device/servers **503/510/515/520** may include a bus **600**, one or more processors **605**, a main memory **610**, a read-only memory (ROM) **615**, a storage device **620**, one or more input devices **625**, one or more output devices **630**, and a communication interface **635**. Bus **600** may include one or more conductors that permit communication among the components of computing device/server **503/510/515/520**.

Processor **605** may include any type of conventional processor, microprocessor, or processing logic that interprets and executes instructions. Main memory **610** may include a random-access memory (RAM) or another type of dynamic storage device that stores information and instructions for execution by processor **605**. ROM **615** may include a conventional ROM device or another type of static storage device that stores static information and instructions for use by processor **605**. Storage device **620** may include a magnetic and/or optical recording medium and its corresponding drive.

Input device(s) **625** may include one or more conventional mechanisms that permit a user to input information to computing device/server **503/510/515/520**, such as a keyboard, a mouse, a pen, a stylus, handwriting recognition, voice recognition, biometric mechanisms, and the like. Output device(s) **630** may include one or more conventional mechanisms that output information to the user, including a display, a printer, a speaker, and the like. Communication interface **635** may include any transceiver-like mechanism that enables computing device/server **503/510/515/520** to communicate with other devices and/or systems. For example, communication interface **635** may include mechanisms for communicating with another device or system via a network, such as network **505**.

As will be described in detail below, computing device **503** and/or servers **510**, **515**, and **520**, may perform operations based on software instructions that may be read into memory **610** from another computer-readable medium, such as data storage device **620**, or from another device via communication interface **635**. The software instructions contained in memory **610** cause processor **605** to perform processes that will be described later. Alternatively, hardwired circuitry may be used in place of or in combination with software instructions to implement processes consistent with the present invention. Thus, various implementations are not limited to any specific combination of hardware circuitry and software.

A web browser (such as web browser **300** shown in FIGS. **3** and **4**) comprising a web browser user interface (such as web browser interface **100** shown in FIGS. **1** and **2**) may be used to display information (such as textual and graphical information) on the computing device **503**. The web browser **300** may comprise any type of visual display capable of displaying information received via the network **505** shown in FIG. **5**, such as Microsoft's Internet Explorer browser, Netscape's Navigator browser, Mozilla's Firefox browser, PalmSource's Web Browser, or any other browsing or other application software capable of communicating with network **405**. The computing device **503** may also include a browser assistant. The browser assistant may include a plug-in, an applet, a dynamic link library (DLL), or a similar executable object or process. Further, the browser assistant may be a toolbar, software button, or menu that provides an extension to the web browser **300**. Alternatively, the browser assistant may be a part of the web browser **300**, in which case the browser **300** would implement the functionality of the browser assistant.

The browser **300** and/or the browser assistant may act as an intermediary between the user and the computing device **503** and/or the network **505**. For example, source documents or other information received from devices connected to the network **505** may be output to the user via the browser **300**. Also, both the browser **300** and the browser assistant are capable of performing operations on the received source documents prior to outputting the source documents to the user. Further, the browser **300** and/or the browser assistant may receive user input and transmit the inputted data to servers **505/515/520** or other devices connected to the network **505**.

Exemplary System Overview and User Interface

As described in more detail below, certain aspects of one embodiment assume the existence of large (e.g., on the scale of the entire United States), contiguous map raster images at each of an appropriate set of discrete zoom-levels. During a one-time, off-line phase, the system generates and cuts these large raster images into segments (e.g., rectangular tiles) of a size generally an order of magnitude smaller than the desired map view, and stores these tiles in a format supported by web browsers in a server-side database.

As shown in the example of FIG. **7**, when a web user requests a new map view via application software **700** (such as web browser **300** shown in FIGS. **3** and **4**), HTTP requests are sent to a server **710** only for the smallest set of tiles needed in conjunction with the tiles that are already present in the web browser (or in the web browser's cache, shown as Local Memory **705** in FIG. **7** (which, without limitation, could be implemented as Main Memory **610**, ROM **615**, and/or Storage Device **620** as shown in FIG. **6**) to produce the new view. The format of the responses to these HTTP tile requests contains information in the header fields that encourages the web browser to cache the tiles locally. By executing a set of scripts, the web browser then seamlessly assembles the combined set of tiles into the new map view for presentation to the user. Since the old map view in general is still present in the browser, additional scripts may be used to smoothly animate the transition from the old to the new map view, either as part of a panning and/or zooming operation. Moreover, location markers and routes can be overlaid on top of the pre-rendered map tiles, for example in response to user requests for driving directions, local search, yellow page look-ups, and the like. In addition, similar techniques can be used to highlight areas and streets on the map image, for example.

From the perspective of an end-user (such as a user interacting with a web browser running on computing device **503** shown in FIG. **5**), FIG. **8** depicts one embodiment of a combined map request and map display page **800** according to aspects of the present invention. As shown in FIG. **8**, page **800** includes a map image **805**, overlaid directional map control objects **815**, overlaid zoom control objects **820**, location request text entry field **825**, search button **830**, information window **840**, location marker **845**, location marker shadow **850**, and information window shadow **855**. As will be described in detail later, map image **805** is actually generated by aligning a tile grid relative to a clipping shape having approximately the same size and shape as the map image **805**. The tile grid in one embodiment comprises a number of smaller individual map tiles that are seamlessly arranged into a larger image for display. Using image overlay technologies and absolute positioning techniques that are well-known to those skilled in the art, directional map control objects **815** and zoom control objects **820** may actually be located within map image **805** itself, thereby increasing the area within display page **800** that is available for the map image **805**. In this way, an arbitrary size for map image **805** may be implemented, which is not limited to a whole number of map tiles. Moreover, any arbitrary point may be located at the center of map image **805**. In one embodiment, location query text entry field **825** is implemented as a single text field, such that the various components of the desired location to be mapped (such as its street address, city, state, or zip code) do not need to be specified using multiple fields. As will be discussed later, in one embodiment, FIG. **8** also includes billing point **860** at the center of the map image (although billing point **860** is typically not a visible feature on map image **805**).

When search button **830** is selected, the desired location to be mapped that has been entered into text entry field **825** is parsed, either at the user's computing device or at a remote server, and map image **805** is generated and displayed (by means of the detailed processes that are described throughout this document). The desired location that was entered into entry field **825** may also be repeated and displayed as the map title **840**, either in its original or in its parsed form. The desired location to be mapped is graphically identified within map image **805** by location marker **845** and its shadow **850**. As will be described later, by using effects that make location markers to appear visually as two-dimensional, and which comprise angled shadows, visual clutter within map image **805** is minimized, especially when multiple location markers are located in close proximity to each other, and the actual location on the map corresponding to the location marker may be more easily identified as a point.

In terms of user image control functionality, directional map control objects **815** may be implemented as a set of arrow-labeled pan buttons that cause the map to pan, say, by 25% of the clipping shape size in the direction of the arrow. These buttons could also be labeled by compass orientation, such as "west," "north," or "north-west." As shown in FIG. **8**, zoom control objects **820** may include buttons labeled "+" and "−" that cause the map to zoom in and out by a single level, respectively. These buttons may also be labeled by the main geographic abstraction of the corresponding zoom level, e.g., "street," "city," "county," "state," "country," and the like. As also shown in FIG. **8**, zoom control objects **820** may also include a slider with a discrete position for each zoom level. From the user's perspective, moving the slider

to a specific zoom level may have the same effect as selecting the corresponding zoom level.

As additional examples of user interface functionality provided in one embodiment, "clicking on" or otherwise selecting a specific portion of map image **805** causes the selected location to pan to the center of the map image **805**, while "double-clicking" or otherwise emphatically selecting a specific portion of map image **805** causes the selected location to pan to the center of the map image **805** and the zoom level to simultaneously increase. In another embodiment, "double-clicking" or otherwise emphatically selecting a specific portion of map image **805** causes the selected location to pan to the center of the map image **805**, while clicking on or otherwise selecting a location marker (either a marker within map image **805** or a marker adjacent to map image **805**) causes an information window associated with the marker to open, and subsequently clicking on or otherwise selecting any portion of the map image causes the information window to close. Dynamic resizing of maps is also supported in one embodiment. For example, when a display window **800** is resized, the map image **805** inside the window is re-centered (so as to preserve the location that was the center in the previous window size), and the map is resized (so that it shows a smaller area if the new window is smaller, or a larger area if the new window is larger), without changing the zoom level or generally requiring the re-transmission of image information to the user's web browser. In one embodiment, the user can "grab" a corner or other portion of the map image **805** (e.g., by holding down a mouse button while a mouse icon is pointing to the selected corner) and "drag" it to resize the map image (e.g., by holding the mouse button down while moving the mouse to a selected location and then releasing the mouse button).

One embodiment implements mouse dragging functionality, whereby a map view may be smoothly shifted, for example, by holding down the user's mouse button, dragging the mouse to a new location until the desired map view is effected, and then releasing the mouse button. Moreover, map scrolling functionality is also implemented in one embodiment, whereby a map view may be shifted (or "panned") simply through activation of the arrow keys on a user's keyboard, or via a similar user action.

In one embodiment, entering a whole or partial postal address into text entry field **825** causes the map image **805** to pan to the corresponding location and zoom to a level that depends on the completeness of the address that was entered. For example, entering "6936 Bristol Dr., Berkeley Calif." pans to the corresponding location and sets the zoom level to be close to street level, whereas simply entering "Berkeley, Calif." without more specific address information would pan to the center of the city of Berkeley and set the zoom level to city level. Moreover, location outlines are implemented in one embodiment, such that if a user specifies a general area (e.g., a city, state, or zip code) instead of a specific address, an outline can be drawn around the general area to highlight it (as illustrated, for example, by location outline **2810** in FIG. **28**). This functionality can assist a user to gauge distances and focus on areas of interest. Also, in one embodiment, the user may define a set of shortcuts (such as "home," "work," or "grandmother's house"), which when entered or otherwise selected cause a "jump" action in the map image to the desired shortcut location (or a "zoom/pan" action if the requested location is sufficiently close to the current location).

As shown in FIG. **8**, one embodiment also implements "information window" functionality, whereby clicking on or otherwise selecting a location marker such as marker **845** opens an interactive window **840** and its shadow **855** overlaid within map image **805** that contains more information about the location represented by the marker.

In addition to entering a single location to be mapped into text entry field **825**, users may execute combined searches in one embodiment, whereby users may specify items to search for and locations to map all within a single text box (e.g., "movies in San Francisco" or "pizza near Mountain View"). Moreover, in conjunction with the location shortcuts described earlier, users can give names to specific locations (e.g., "home", "work") (which may or may not be associated with an address book or similar database or utility on the user's computing device), and then employ the shortcut names when entering searches into text entry field **825** (e.g., when searching for "bars near work").

One embodiment also implements driving direction functionality, either by means of a single text entry field **825** as shown in FIG. **8**, or alternatively, by means of one text entry field for the starting location and a second text entry field for the end location (as illustrated by text entry fields **825** and **828** shown in FIG. **27**). As a further exemplary alternative, driving direction functionality may also be implemented by two sets of specific text entry fields, one set for the starting location fields (e.g., starting street address, starting city, starting state, etc.), and a second set for the end location fields. Regardless of the driving direction entry field interface, one embodiment implements client-side rendering of the route information. Specifically, in one embodiment, the server transmits the turn-by-turn textual directions to the client computing device, along with the vector information for the graphical depiction of the entire route.

The graphical driving directions are then rendered by the client as an overlay on top of the previously rendered map image. In another embodiment, once the client receives the vector information, the client computes the graphical definition of the route overlay image and then transmits a request to the server to supply the actual overlay image. Moreover, as shown in FIG. **27**, textual driving direction maneuvers **2730** (e.g., "Take the Moffett Blvd. exit") may be displayed on the web page **800** near the map image **805**. Clicking on or otherwise selecting one of the textual driving directions opens an information window pointing to the corresponding section of the map image **805** (e.g., the freeway off-ramp from southbound US-101 to Moffett Blvd.). As shown in FIG. **27**, the information window displays a blow-up of the corresponding section of the map image **805**.

In one embodiment, the information window additionally contains a "satellite" button or similar user interface object that, when clicked or otherwise selected, replaces the graphical blow-up of the map with a corresponding satellite photograph of the same area. The graphical driving directions (i.e., the traces depicting the route) can also be displayed as an overlay on top of the satellite picture. A "satellite" button or similar user interface object may also be included within (or associated with) the main map image **805** such that, when clicked or otherwise selected, the "satellite" button replaces the pictorial type of map image **805** depicted in FIG. **8** with a corresponding satellite photograph of the same area.

Server-side Architecture and Map Tile Generation

In one embodiment, maps are displayed by stitching together in the browser a set of pre-rendered "tiles" of map image. These map tiles are produced during an off-line phase by drawing very large maps of the entire geographic area

covered in each of a predetermined number discrete zoom-levels (e.g., 15), then cutting those maps into tiles, and encoding the tiles into an appropriate image format (e.g., GIF). The pre-rendered tiles are served as static images from a set of servers. For example, to cover the entire continental United States, hundreds of millions of tiles are required, with a total file size for the tiles in the order of hundreds of Gigabytes of data. Instead of drawing a map image from the underlying data on demand, the entire map is pre-drawn in sections (tiles), and the appropriate tiles are sent to the client when they are needed. Thus, in general, a given map tile need only be transmitted to the client once. This approach is more reliable, faster, and requires lower bandwidth than conventional systems.

Thus, in an off-line process that is transparent to the user, a set of large, contiguous, pre-rendered raster images of the entire area covered by the map system are generated. One such set of raster images is provided for each zoom-level, ranging from street to country level, for example. Each map image **805** (as shown in FIG. **8**) that is eventually assembled and displayed at a user's web browser matches a sub-area (typically shaped as a rectangle) of one of these large pre-determined raster images. Alternatively, the map image boundary may be changed to appear as a different shape (e.g., a rectangle with rounded corners as shown in FIG. **8**) by overlying images onto the map image boundary that match or blend with the background surrounding the map image.

In one embodiment, the zoom levels are numbered 0 thru Z, where 0 represents the level closest to street level, and Z the level the furthest away from street level. An arbitrary latitude/longitude ("lat/lon") point within the area of interest is designated and defined as the origin, or origo (for example the geographic center of the contiguous United States). Then, at each zoom level z, the coordinate triplet (0, 0, z) is assigned to the pixel of the z-level raster image containing this origin. Using the standard computer graphics convention that x-axis coordinates grow left-to-right, and y-axis coordinates grow up-to-down, a unique coordinate triplet (x, y, z) is assigned to each pixel of each of the raster images.

A coordinate conversion routine, given a zoom-level z, converts a lat/lon coordinate pair to the appropriate (x, y, z) pixel coordinate, and vice versa. The details of this conversion depend on the map projection that was used in producing the raster images in the first instance.

During an initial, off-line phase that need only be performed when the underlying map information changes significantly (e.g., once every few months), each of the large raster images are "cut" into rectangular tiles. As shown in FIG. **9**, in one embodiment, the process of generating and cutting the large raster images into map tiles is cooperatively performed by tile maker **905** in conjunction with map painter library **910**, and a commercially available RME ("rich map engine") library **915**. Among other tasks, the tile maker **905** ensures that adjacent sub-image tiles line up closely along their common border, in particular where label-placement is concerned. Given map projection issues well known to persons skilled in the art, it may be necessary to divide the area covered by the map system into smaller areas, and deal with each separately.

Still referring to FIG. **9**, the underlying map data is stored in map data storage area **920**. In one embodiment, the stored map data comprises commercially available NavTech data that has been compiled by Telcontar (a commercial provider of digital map and navigation information) into RMF (Rich Map Format) files. Persons skilled in the art will recognize that RMF is a format compact, binary format optimized for spatial query processing. Among other tasks, one embodiment of the present invention takes advantage of this format to generate map images and create route information. RMF is a spatial format that organizes data in a multi-dimension fashion, such that features near each other in reality are stored close together in the database. This means that once an item in a spatially formatted dataset is found, other items close by can also be found with relative ease. Persons skilled in the art will recognize that there are many other ways to organize the data, such as sequentially or in layers. Still referring to FIG. **9**, in one embodiment the tile maker **905** communicates with the map painter library **910** to request map data for making tiles. The map painter library **910** in turn communicates with the commercially available RME library **915** to access information from map data storage **920**. Persons skilled in the art will recognize that the RME library supports spatial queries that request information involving the geographic relation of two or more items. Examples are "What map features fall within a given area?" or "What map features fall within a given area that have a priority level higher than a certain threshold?." The result of the spatial query is transmitted to the tile maker **905** via the map painter library **905** and is used to generate map tiles. The resulting map tiles of the tile making process are stored in map tile storage area **900**.

To re-produce any sub-area view of the large raster image as a map image **805** on a user's web browser, in one embodiment browser-side scripts require only the smallest set of tiles that together completely covers the desired view. For any given implementation, the size of the tiles can be determined heuristically, given the following trade-off: (1) Larger tiles tend to increase the total size (in both pixels and bytes) of the tiles needed to produce a given view; while (2) Smaller tiles tend to increase the number of separate HTTP requests needed to produce a given view. In one embodiment, a tile size of 128×128 pixels is used, stored in the GIF format. Other embodiments use a tile size of 256×256 pixels, stored either in the GIF, JPEG, or PNG formats. Other tile sizes and image storage formats may be used, depending on the requirements of each particular implementation. These tiles thus form a regular, square grid, and this property facilitates system implementation in one embodiment. However, persons skilled in the art will recognize that any other division of the large raster images into tiles of any shapes and sizes that allows for seamless assembly on the client-side may also be used to achieve the effect of the present invention.

Alternatively, rather than a database on the server side, in one embodiment each tile may simply be stored in a separate file, accessible using unique URLs such as

http://<domain>/7/−18/1/−145_12_7.gif,

where the directory path 7/−18/1 in this example depends solely on the tile coordinates, in this exemplary case equal to (−145, 12, 7).

For simplicity, the first tile of each zoom-level z is located such that the tile's upper-left pixel has coordinates (0, 0, z). This rule facilitates assignment of a unique coordinate triplet to each tile by integer-dividing the pixel x and y coordinates of the tile's upper-left pixel by the width and height of the tile, respectively. Thus, a total of three coordinate systems are utilized: lat/lon coordinates, pixel (x, y, z) coordinates and tile (x, y, z) coordinates. As persons skilled in the art will recognize, this particular choice of coordinate systems is arbitrary, and chosen simply to aid in describing the algorithms used in one embodiment. In general, any consistent

coordinate system will suffice. In turn, each pixel belongs to a unique tile, the coordinates of which are easily computed.

Front-end Server

In one embodiment, a front-end server (such as server **710** depicted in FIG. **7** or web server **510** in FIG. **5**) responds to each query submitted by a user by returning a web page to a hidden frame that contains data accessed by client-side code implemented in JavaScript. Thus, the front-end server **710/510** interacts with a JavaScript-based set of programs running on the user's browser to generate dynamic HTML ("DHTML") code. Via this mechanism, user interface functionality described earlier, such as panning and zooming the map view **805** shown in FIG. **8**, can be implemented within the client computing device **503** without interaction with the front-end server **710/510**. Instead, as shown in FIG. **5**, the client computing device **503** merely has to request and display tiles as needed from the tile server **520**, which serves tile sets that have been previously generated as described above with reference to FIG. **9**.

The basic mode of operation of front-end server **710/510** is to provide a response to a user's query entered into the text entry field (such as field **825** shown in FIG. **8**) in the map display page **800**. When a user submits a query, the client-side JavaScript code forms a HTTP request that contains the contents of the query as well as the current state of the map view and submits that information to front-end server **710/510**, directing the resultant page to appear in a hidden iframe (or "virtual page"). This mechanism allows the client to receive data required to implement the mapping system (including various features of the mapping system, such as, for example, overlays for driving directions and other items, without having to reload the main/visible web page, but while still enabling the browser's history and/backward/forward buttons to work as expected, so that the user may do a local search, for example, then get directions, and click back to get back to local search results. Once the virtual page is loaded at the client, JavaScript on the main page may pull the data from the virtual page and adjust the main page accordingly, by: (1) changing the HTML title; (2) changing the search form; (3) replacing the HTML IMG references in the tile grid with the URLs of the tiles to be displayed in the map image; (4) panning and/or zooming the map display; and/or (5) adding or replacing one or more overlays on the map.

In one embodiment the following types of queries are recognized and processed:

1) Location queries (e.g. "Berkeley"). These are queries that contain a single geographic location. In response to such queries, the front-end server **710/510** directs the client to pan and/or zoom the map to that location and to mark the boundaries of that location on the display. For example, in one embodiment a "point" query (e.g., for a specific address, as shown in FIG. **8**) results in a display that includes a location marker for the requested location, while a "line" query (e.g., for a specific street in a specific city, without specifying the street number) results in a display where the requested line is highlighted on the map as an overlay, and an "area" query (e.g., for a specific city such as "Anytown") results in a display where the requested area is highlighted on the map image as an overlay (as shown in FIG. **28**).

2) Local search queries (e.g. "pizza", "post office"). These are queries that contain a business name, category, or other set of search terms, but no geographic locations. In response to such queries, using techniques that are known to those skilled in the art, the front-end server **710/510** searches for businesses matching the query within (or near) the current map view based on the user's navigation of the map or the positioning resulting from querying for a location, and directs the client computing device **503** to display the results as a set of location markers **845/850** on the map image **805**, optionally along with a legend associated with the map image **805** describing the search result that each marker symbolizes.

3) Qualified local search queries (e.g. "pizza in Palo Alto", "single malt scotch near San Francisco"). These are queries that contain both search terms and a geographic location. In response to such queries, the front-end server **710/510** directs the client computing device **503** to pan and/or zoom to the indicated location and to display the search results found within or around that location. Alternatively, the geographic information contained in the query is converted to lat/lon points, a local search is conducted with respect to this set of lat/lon points, and subsequently the zoom level is set to ensure that all of the locations in the result of the local search are displayed on the map image (see FIG. **24** for a resulting display, given a search for "great sushi in New York").

4) Driving directions queries (e.g., "from San Francisco to New York," "from home to work," or "from 123 Main St. Los Angeles, Calif. to 801 University Ave. Palo Alto, Calif."). These are queries that contain two distinct geographic locations. As described earlier, in response to such queries, in one embodiment front-end server **710/510** can transmit the route information, along with textual turn-by-turn directions, to the client, which may then display the route as a highlighted overlaid path in the map image **805**. As also described earlier, the user may interact with these textual directions by zooming into portions of the route (e.g., by clicking on or otherwise selecting specific driving maneuvers) to obtain additional textual or graphical details.

The front end server **710/510** can be implemented as a number of different logical control flows which are selected based on a query classifier. A query classifier includes a location extractor that takes a set of templates defining how a query string may be broken down into constituent parts including search terms, geographic location identifiers, and literal text. For example, a template such as "{QUERY} {STANDALONE_CITY}" would match a query entered by a user simply as "pizza palo alto" and result in a search for "pizza" near the centroid of Palo Alto, Calif. The location extractor has access to a relatively large database consisting of a set of location names of various types, such as street names, city names, and the like.

In one embodiment, as shown in FIG. **10**, the front end server **710/510** also includes a geocoding/geomap server **1010** that converts an unstructured location into a structured location plus a geographic point/line/area that can be marked on the map image **805** of FIG. **8**. As is also shown in FIG. **10**, Geomap server **1010** cooperatively communicates with drill-down server **1015**, map data storage area **920**, location data server **1000**, and local search server **1010** to process geographic features such as street addresses, streets, intersections, points of interest, cities, neighborhoods, ZIP codes, counties, metropolitan areas, states, and the like (as well as their international equivalents). For point features such as street addresses, the result of the conversion is a single (latitude, longitude) point. For linear features such as streets and for area features such as cities, the result of the conversion is either a polyline (e.g., for a street) or a polygon (e.g., for a city), that defines each of those features. Alternatively, the result of the conversion may simply be an axis-aligned bounding box.

As is also shown in FIG. **10**, in one embodiment, the front end server **710/510** also includes a local search server **1005** for finding search results in or around a given geographic location. For combined queries such as "pizza in palo alto," the local search server **1005** may wait to receive the results of the geocoding/geomap server **1010** before executing. For digital mapping systems, implementing a local search scoring algorithm within local search server **1010** that has a flexible definition of location restriction and a notion of distance flattening is desirable. The user should advantageously be able to search for businesses within the current map view that match a given set of query terms. This requires that the local search code allow restrictions that have the form of minimum and maximum latitude and longitude coordinates, instead of just centerpoint and radius. Some degree of distance flattening is generally necessary. In other words, results at the exact center of the map display should not be scored higher than results elsewhere in the display view. For example, searching for "pizza in palo alto" should not score two Palo Alto pizza parlors differently because one happens to be closer to the centroid of Palo Alto than the other.

In one embodiment, when a "driving directions" query is recognized by front-end server **510/710**, the front-end server converts the source and destination addresses to a set of simple turn-by-turn directions, as well as a polyline specifying the (latitude, longitude) coordinates along the route. The front-end server **510/710** may then transmit the turn-by-turn directions to the client computing device using XML (e.g., in a vPage), along with a set of polylines that contains the vector information along the entire route. In one embodiment, before transmitting the set of polylines to the client, the front-end server reduces the total number of graphical data points that are transmitted to the client (e.g., using geometrical operations well known to persons skilled in the art to eliminate from the set of polylines any data point that, when eliminated, results in an error with respect to the full set of polylines no higher than a certain predetermined threshold, such as one or two pixels), and assigns each non-eliminated data point to a "group" that defines the zoom level at which the point becomes visually relevant (e.g., data points in group "A" may be required to be displayed at every zoom level, while data points in group "B" are not required to be displayed until the zoom level has increased past the zoom level corresponding to a city-level view or finer, etc.).

In one embodiment, initially, after a user enters a driving directions query, the map image **805** displays an overview of the entire selected route. The user may then zoom in to parts of the route to get more detailed views.

In one embodiment, a billing mechanism is implemented for keeping track of the number of map views requested by a user, e.g., for keeping track of how much total map area a user has visited in relation to the map view. Referring to FIG. **8**, as mentioned earlier, a billing point **860** is defined at the center of the map image (although billing point **860** is typically not a visible feature on map image **805**). Thus, for example, if map image **805** comprises an area defined as 400 pixels wide and 400 pixels high, other billing points are defined in the horizontal and vertical directions at intervals of 400 pixels (thereby creating a billing point grid). Thus, in one embodiment, every map view includes at least one transaction. If a user initiates a panning operation, the billing point grid "moves" along with the map, triggering additional billing transactions whenever a new billing point enters into the map view. For example, if the user pans the map image by 200 pixels to the right, a new billing point will come into view and trigger a new transaction. In one embodiment, a new transaction would also be triggered as a result of a zooming operation to display a previously unviewed map area at a given zoom level. Transactions are reported by the client to the front-end server **710/510** in one embodiment, which collects the transaction information from all users and uses is for contractual purposes with commercial providers of map information.

Client-side Architecture and Algorithms

Embodiments of the present invention may be implemented using a wide range of technologies available in modern web browsers. A common graphical feature of certain embodiments is the ability to assemble a set of map tiles behind a "clipping shape." In addition, the host technology at the user's computing device **503** should allow for a reasonably efficient, dynamic change to the display layout. Preferably, but not necessarily, the client's web browser should perform such dynamic changes using a double-buffered (or similar) display to avoid flickering. For example, DHTML uses a double-buffered display engine. In one embodiment using DHTML, the browser executes script functions in response to events such as user input, HTTP completions and timeouts. All changes made to the web page during script execution are, at least logically, recorded in an off-screen buffer, which is displayed when the script yields control back to the browser.

As described in more detail below, client-side algorithms according to one embodiment proceed in general by making a set of changes to the map tile layout, and then requesting the host system to display the new frame defined by those changes. In one embodiment, the map display functionality at the client side may implemented in HTML code as follows:

```
<div id="mapView" style="position: relative; overflow: hidden;">
    <div id="mapDiv" style="position: absolute;">
        <table id="mapTable"><tbody>
            <tr><td><img src="images/bg.gif"></td>
                . . .
        </table>
    </div>
</div>
```

In this embodiment, JavaScript code on the site pans and zooms the map by placing appropriate map tiles in the <img> elements of mapTable, and by moving mapDiv relative to mapView. Thus, the client-side algorithm in this embodiment implements two primary graphical elements. The first element is a "clipping shape" (typically a rectangle) through which the user will see the map image **805**, and which defines the shape of the user's map view. Solely for the purpose of explaining a client-side algorithm in one embodiment, an arbitrary pixel of the clipping shape is assigned as its origin (for example the upper-left pixel in the case of a rectangular clipping shape). The second element is a grid of tiles larger than and placed behind the clipping shape, such that only the part of the grid that intersects the clipping shape is visible to the user. For the remainder of this discussion of one embodiment, it shall be assumed that this grid is rectangular, and that it only changes size if and when the clipping shape does. Persons skilled in the art will recognize that variations of the algorithms discussed herein exist where this property would not hold true.

Generally, the clipping shape remains fixed relative to the web browser's window **800**, whereas client-side scripts

according to aspects of the present invention will move the location of the tile grid relative to the clipping shape, in particular to pan the map image **805**. FIG. **11** illustrates these two graphical elements, while FIG. **12** depicts the result of processing the tile grid through the clipping shape for display on a web page. As shown in FIG. **11**, a square 5-by-5 tile grid array **1100** comprises 25 individual tiles (each of which is defined by red boundary lines). A square clipping shape **1110** (shown as a black rectangle) defines the subset of the tile grid that will be displayed as a map image on the client's web browser. In FIG. **12**, the "clipped" tile grid array **1200** is displayed with boundaries that are contiguous with the boundaries of the clipping shape. As mentioned earlier, the map image **805** shown in FIG. **8** is also the result of a larger tile grid array that has been compared with a clipping shape. FIG. **13** illustrates the underlying tile grid coordinates and clipping shape **1305** that may correspond with a set of displayed images, such as those shown in FIGS. **111** and **12**. In FIG. **13**, each of the 25 tiles within 5-by-5 tile grid array **1300** is represented by a unique set of tile coordinates.

In one embodiment, the clipping shape is a rectangle of fixed size 300×300 pixels, and positioned at the center of the web page **800** as shown in FIG. **8**. The clipping shape is implemented in one embodiment as a DIV element with style "overflow:hidden; position:relative" and id "mapView." The tile grid is of fixed size 5-by-5 tiles. It is implemented as a TABLE element with id "mapTable." Each of mapTable's 25 TD children contains a single IMG element, such that placing a tile simply entails appropriately changing the SRC attribute of the IMG element. The mapTable element is the child of a DIV element with id "mapDiv" and style="position:absolute." The POSITION styles of mapView and mapDiv makes it possible to move the tile grid relative to the clipping shape simply by changing the LEFT and TOP styles of the mapDiv.

In general, the size of the tile grid relative to the size of the clipping shape may depend on various implementation factors described below. Roughly speaking, the smallest grid of tiles that is at least twice the size (in both the width and height) of the clipping shape (in pixels) may be used. Again depending on implementation choices, it may be necessary to dynamically change the size of the tile grid when the user changes the size or shape of the clipping shape.

For the purpose of the following exemplary discussion, A and B represent the width and height, respectively, (in term of tiles) of the tile grid. Each position in the tile grid is assigned a coordinate pair (a, b) with the upper-left position having coordinates (0, 0), and the lower-right position having coordinate (A-1, B-1). During calculations, reference may be made to positions (a, b) that fall outside the tile grid, i.e., where $a<0$ or $A \leqq a$, or $b<0$ or $B \leqq b$.

In each map image produced in one embodiment, the intersection between the clipping shape and the tile grid will equal the full clipping shape, such that only map tiles are exposed to the user by the clipping shape. In the remainder of this document, this fact is denominated as the "intersection condition."

With the above assumptions and definitions in place, one may refer uniquely to any map view by the pixel coordinate triplet (x, y, z) of the map pixel exposed at the clipping shape's origin.

Initialization and Caching

In one embodiment, assuming that the user has requested an initial map view (x, y, z), and further assuming that the corresponding map pixel (x, y, z) belongs to tile (xx, yy, z), the client-side scripts proceed as follows. First, the tile grid is placed relative to the clipping shape in any manner that does not violate the intersection condition. Second, (a, b) is defined as the position of the tile grid now containing the clipping shape origin. Third, for each position (a+a', b+b') in the tile grid intersecting the clipping shape, the tile (xx+a', yy+b', z) is placed. Fourth, and finally, the resulting frame is displayed.

In general, placing a tile in a tile grid position in general will cause the browser to first check if the tile is present in its cache, and, if it is not, to issue the appropriate HTTP request for the needed tile. Depending on the particular host technology of a given implementation, this HTTP request may be performed synchronously or asynchronously. Embodiments of the present invention improve performance by encouraging web browsers to cache individual tiles locally. Thus, when the browser-side scripts instruct the browser to display a particular tile, the browser will request the tile from an HTTP server only when the tile is not already present in the browser's cache. In this way, embodiments of the present invention benefit from separate map views containing overlapping imagery, even if those separate views belong to different browser sessions. Indeed, once a user has viewed an area while on-line, the user may view that same area while off-line, so long as only tiles already cached by the user's browser are needed.

To achieve this effect, the client-side scripts in one embodiment identify each tile separately by a URL ("universal resource locator") that depends only on the coordinate triplet of the tile (e.g., http://somedomain.com/tiles?x=0&y=0&z=0). In general, web browsers manage their caches by using an expiration time contained in the HTTP response containing each tile, and/or by comparing a last modified time of the tile in the browser's cache with that of the tile on the server side. Since the latter of these two methods requires a somewhat costly HTTP-request even when a cached tile should be used, the HTTP server transmitting the tiles may be configured to report a lengthy expiration period, determined heuristically given the following trade-off: On one hand, a longer expiration period tends to minimize the number of HTTP requests needed for correctly cached tiles. On the other hand, a shorter expiration period makes it faster to promulgate new tiles to the web browsers when the large map input rasters change (which in practice could occur to compensate for new road construction, or to take advantage of an improvement to the map drawing system that produces the rasters).

Alternatively, an implementation may add a version number to the tile URLs (e.g., http://www.somedomain.com/tiles?x=0&y=0&z=0&v=1.0), configure the HTTP-server transmitting the tiles to report an expiration date as far as possible into the future, and use some other means of transmitting a new tile version number to the browser-side scripts only when new tiles needs promulgation. This alternative system minimizes the HTTP requests issued by the browser for tiles already correctly cached, while giving full control of when new tiles should be used in place of old cached ones. This alternative, however, does tend to use more disk-space on the browser-side, as new tiles would not replace old ones in the browser's cache. Note that embodiments of the present invention do not depend on the use in particular of HTTP to transport the tiles from a server to the web browser. Other transport protocols supported by the browser can be used instead, such as HTTPS or FTP. As persons skilled in the art will recognize, each transport protocol may require a slightly different approach to caching tiles. Embodiments of the present invention may also imple-

ment heuristic algorithms, based on recent pan and zoom operations, to predict which tiles are likely to be needed in the near future, and to use idle time and/or bandwidth to transfer those tiles into the browser's cache. As an alternative, idle time and/or bandwidth may be dedicated to updating positions in the tile grid that are not currently visible, and/or to request tiles that would be needed if the user were to requests single-level zoom transitions.

FIG. **14** illustrates a flowchart of one embodiment for transmitting map tiles to the web browser and caching the tiles locally at the web browser. At step **1400** the client receives a location candidate (e.g., the user may have entered a location to be mapped into text entry field **825** shown in FIG. **8** and then selected search button **830** in FIG. **8**). Next, at step **1405**, the client computing device transmits the location candidate to a location server (e.g. location data server **1000** shown in FIG. **10**, location data server **520** shown in FIG. **5**, or server **710** shown in FIG. **7**). The location server then parses the location candidate at step **1410**, resulting in the generation of location data. At step **1415** the client receives this location data from the location server, and at step **1420** the client uses the received location data to create a tile request. For each tile in the tile request, the client determines whether the requested tile is already stored locally. Specifically, at step **1425**, the client determines whether the requested tile is already stored locally.

If the tile is already stored locally, at step **1435** the client retrieves the tile from its local memory. Alternatively, if the tile is not already stored locally, at step **1430** the client retrieves the tile from a tile server (such as tile server **515** shown in FIG. **5**). At step **1440**, once it has been retrieved from either local or remote tile storage, the requested tile is displayed. Next, at step **1445**, the next tile request is determined. If more tiles remain in the request (a determination that is made at step **1450**), the process loops back to step **1425**, where a determination is made as to whether the newly requested tile is already stored locally. Alternatively, if no more tiles remain in the request, the process ends at step **1455**.

It should be noted that most target host technologies offer access to asynchronous HTTP requests. This feature allows client-side scripts to place a tile in the tile grid during a pan transition, and then to start moving the tile grid before the tile actually arrives, thus temporarily exposing the wrong tile (or, alternatively, an empty space or a blank tile) to the user. In general, depending on the particular requirements of a given implementation, such asynchronicity may be deemed preferable to the lengthy latency that might result from always waiting for all new tiles to arrive before moving the map. In some embodiments, it may be beneficial to replace old tiles in the tile grid with a static tile unicolored with the map's background color (and presumably almost always in the browser's cache) before issuing the asynchronous request. Alternatively, a more complex implementation may wait until either the arrival of all new tiles or the expiration of some short timeout period (whichever occurs first) before starting to move the map. In such an implementation, the unicolored tile would be used only in the timeout case.

Overlays

According to one embodiment, all additional information beyond the fundamental map image (e.g., driving routes, specific locations) can be drawn as overlays and placed on top of a map on the client side. This approach can be used for all additional information, which means that the server does not need to draw any maps with specific additional information on demand. Overlays can be used, for example, to display location markers and routes, and to highlight streets and particular areas. As persons skilled in the art will recognize, overlays may be implemented in various ways (e.g., through images or vectors). For example, client-side JavaScript may place HTML elements on top of the map display. In terms of the code snippet described earlier, all overlay elements may be placed in mapDiv, such that they move automatically with the map when mapDiv is moved. Some of these overlay elements may already be in the HTML code (with style="display:none") when the web page is first loaded, while others may be added later via JavaScript code.

FIG. **15** illustrates a flowchart that may be used according to one embodiment for displaying driving directions as an overlay onto a map image. At step **1500**, the client receives a request for driving directions from a user in the manner that has already been described. At step **1505**, the client transmits the requested travel direction information to a location server. At step **1510** the location server parses the travel direction information, as described earlier in reference to the description of the functionality of the front end server. At step **1515**, the client receives textual and geographical travel direction data from the location server, as described earlier. At step **1520**, the client determines the vectors required to display an overlay driving directions route trace onto a map image. At step **1525**, the client renders the fundamental map image (if this step has not already been done) in accordance with the flowchart of FIG. **14**, as described earlier. In one embodiment, at step **1528**, the client then renders the driving directions route trace as an overlay onto the fundamental map image. In another embodiment, instead of proceeding to step **1528**, at step **1530** the client requests a travel direction image overlay from the location server, based on the vector information that was calculated by the client at step **1520**. In this embodiment, at step **1535**, the location server creates a travel direction image and transmits it to the client. Finally, at step **1540** in this embodiment, the client overlays the final travel direction image onto the map image. An exemplary displayed map image with an overlay driving directions image is shown in FIG. **26**.

In certain implementations, specific web browsers (e.g. Mozilla/Firefox) may not be capable of drawing vector graphics as described above. In such implementations, a resource such as geomap server **1010** shown in FIG. **10** may generate an overlay bitmap image (e.g., for a polyline associated with a set of driving directions), and then the browser may composite this transparent image onto the map image. Because the browser requests this image directly from the geomap server **1010** in this example, the request is via a URL instead of a protocol buffer. The width and color of the line may be specified as command-line options to the geomap server **1010**.

Panning

In one embodiment, map image panning operations may be implemented as follows. First, suppose that the user has requested a pan from one map view (x, y, z) to a new map view (x', y', z) on the same zoom level, and suppose that the pan should be animated over n frames (where n=1 indicates that the switch from the old to the new view should take place in a single step, while higher values of n indicate that the switch should be presented as a smoother, animated pan). Further, assume that the two map views are "close" to each

other relative to the size of the tile grid, in the sense that, along both the x and y axes, the distance between the two views plus the size of the clipping shape is smaller than the size of the tile grid (in pixels).

With the above assumptions and definitions in mind, the operation of 'rotation down' of the tile grid is defined as taking the bottom row and making it the top row, and then placing the resulting grid such that the remaining positions retain their old location relative to the clipping shape. Likewise, 'rotating up' is defined as making the top row the bottom one, 'rotating left' as making the left column the right one, and finally 'rotating right' as making the right column the left one. These rotation operations are used in cases where moving the tile grid would otherwise violate the intersection condition. There are of course other manners in which the same effect could be achieved (for example by shifting each tile in the grid one location), but above operational definitions have been found to be efficient. The client-side scripts thus proceed as follows. First, let (dx, dy)=(x, y)−(x', y'), and let (a, b) be the position of the tile grid now containing the clipping shape origin. Second, for each position (a+a', b+b') that would intersect the clipping shape if the tile grid was moved by an offset of i*(dx, dy)/n for any integer i between 1 and n, place the tile (xx+a', yy+b', z) in position ((a+a') mod A, (b+b') mod B). Third, if necessary, rotate the tile grid until the intersection condition would not be violated by moving the tile grid by an offset of (dx, dy). Fourth, for each i between 1 and n, move the tile grid by an offset of (dx, dy)/n and display the resulting frame. Depending on the host system's efficiency, it may be necessary to pause for some time period between frames. Persons skilled in the art will recognize that the order of the second and third steps in this process may be reversed. Also, note that a slight relaxation in the second step by assuming that n equals 1 would result in a near correct presentation (although some intermediary frames may lack a few tiles when the pan is neither horizontal nor vertical). Persons skilled in the art will also recognize that the above process will present a smooth pan along contiguous map imagery.

FIG. **16** depicts a flow chart for performing a map image panning operating according to one embodiment. At step **1600**, the client receives a command from the user indicating a pan event (e.g., by activation of a directional control object **815** as shown in FIG. **8**). At step **1605**, the client virtually moves the clipping viewer relative to the underlying map tiles. Then, at step **1610**, the client determines the location of newly needed tiles as a result of the pan operation. Once this has been determined, at step **1615** the client uses this location data to create a tile request. Finally, at step **1525**, the client obtains any required tiles in accordance to the process illustrated in FIG. **14** and described earlier.

FIGS. **17** through **21** illustrate an exemplary process of panning west by ⅓ of the clipping shape's width according to one embodiment. FIG. **17** depicts the state of the map image and tile grid before the tiles are updated in the second step of the process described earlier, while FIG. **18** depicts the state after this updating step has been completed. FIG. **19** depicts the state after one "rotate right" operation has been performed according to the third step described earlier, while FIG. **20** depicts the state after a few frames have been displayed in the fourth step. Finally, FIG. **21** depicts the final state after the panning process is complete.

Persons skilled in the art will recognize that a larger grid in general allows for longer pans to be presented smoothly using the above process. In one embodiment, the implementation choice of using a grid slightly more than twice the size of the clipping shape allows for smooth pans of up to the size of the current map view. To perform longer pans without increasing the size of the tile grid, the entire pan operation may simply be divided into a series of smaller pan operations, although this approach may result in a slightly less smooth presentation.

The above exemplary panning operation algorithm updates all necessary tiles before presenting even the first frame of the animation. This approach may introduce a small latency between the time that the user makes a request and time that the map actually starts. To overcome this, an implementation may choose to divide an n-frame pan into, say, n separate 1-frame pans. This technique alone, however, may result in a less smooth presentation, as the amount of work to produce each frame may vary significantly with the number of tiles requiring update. A more sophisticated implementation overcomes this problem by predictively updating tiles needed for future frames to even out the number of tiles requiring update among the frames.

Zooming

In one embodiment, "zooming" refers to the transition between two views (x, y, z) and (x', y', z'), where z≠z', and where the lat/lon values corresponding to the two views are close relative to the size of the clipping rectangle. The following discussion focuses on zoom operations that are "vertical" around a lat/lon "anchor" in the sense that the pixel containing the anchor occupies in each of the two views the same pixel of the clipping shape. Typically, the anchor of a zoom operation might be the center of the clipping shape, but it could also be the lat/lon of a location marker (such as marker **845** shown in FIG. **8**), the lat/lon corresponding to a pixel selected by the user, or any other location within a map image. It should be noted that transitions that combine panning with zooming operations may be combined in certain implementations.

In general, zooming is a more expensive operation than panning in terms of tile updates, as every tile intersecting the clipping shape must be updated. For this reason, and because a smoothly animated zoom requires costly image scaling operations, one embodiment performs all zooming in a single frame, simply by performing the initialization steps that were described earlier.

The following discussion outlines an approach to presenting a smoothly animated zoom operation to the user according to one embodiment, which is feasible in certain exemplary host technologies (e.g., Flash and Java Applets). For simplicity, assume that the scaling factor difference between the two zoom levels z and z' is exactly 2, that z'=z+1, and that it is desired to present the transition over n animation frames. In this discussion, a "final frame" refers to the frame that would be produced by simply zooming in a single frame using the initialization steps that were described above. Further, let s (the scaling factor) equal the n'th root of 2.

With these definitions and assumptions in mind, one embodiment of a zooming algorithm proceeds as follows. First, the final frame is assembled (but not displayed). Second, for i between 1 and n−1: (a) the tiles needed for the final frame are scaled by a factor of s^(n−i); (b) the scaled tiles are placed such that the anchor is correctly located; and (c), the resulting frame is displayed, and a pause is included if appropriate. Third, the final frame is displayed.

Alternatively, if z'=z−1, the tiles of the current view may be scaled instead of the tiles of the final view, as follows. First, as above, the final frame is assembled (but not displayed). Second, for i between 1 and n−1: (a) the tiles of the current view are scaled by a factor of s^(i); (b) the scaled tiles

are placed such that the anchor is correctly located; and (c), the final frame is displayed, and a pause is included if appropriate.

Note that in the second step (part (a)) of both of the above implementations, scaling is only required for those tiles that will eventually be exposed through the clipping shape after part (b) of the second step is performed. Note also that the first step of the second implementation can be deferred until the third step. In both of these implementations, all intermediary frames are produced using the tiles of the higher zoom-level, as fewer tiles are needed in higher zoom levels to cover the same geographic area. A more involved alternative implementation seeks to produce some of the intermediary frames by using tiles from the lower zoom-level, or by alpha-blending scaled tiles from both the current and final frames to produce a "morphing"-like effect. Also, zoom transitions across multiple zoom levels may be implemented as a series of single-level transitions.

FIG. **22** depicts an exemplary flow chart for implementing a zooming operation according to one embodiment. At step **2200**, the client receives a zoom action event (e.g., by activation of a zoom control object **820**, as shown in FIG. **8**). At step **2205**, the client determines the center of the zoomed display. Then, at step **2210**, the client uses the determined center location data to create a tile request with the new zoom level. Finally, the client renders the zoomed map according to the process described earlier, with reference to FIG. **14**.

Sliding and Jumping

The following discussion considers transitions between map views that are too distant for smooth zooming and panning alone. For example, a current map view may display a street in Berkeley, Calif., but the user may select a navigation shortcut or request a view of a street in downtown Manhattan, N.Y. Two exemplary approaches to this situation are presented, denominated as "sliding" and "jumping."

In accordance with the "sliding" approach of one embodiment, client-side scripts assemble the final view and (typically utilizing a separate tile grid) smoothly slide it onto the current view from the direction of the new view relative to the old view. Alternatively, in accordance with the "jumping" approach of one embodiment, client-side scripts first zoom out, then pan, and finally zoom back down the target view. The client-side scripts zoom out to and conduct the pan at the lowest zoom level that makes the pan short enough (in pixels) for the requirements of each particular implementation. A more sophisticated embodiment converts this "box-shaped" motion (i.e., zoom up, pan, zoom down) into a smoother, curve shaped motion. Persons skilled in the art will recognize that the "jumping" approach requires a much greater number of tiles and more computing resources than does the "sliding" approach.

Resizing

Depending primarily on the web site surrounding the map view, a user may request that the map view change size and/or shape. Depending on an implementation's choice of how to relate the size of the tile grid to the size of the clipping shape, this request in turn may necessitate resizing the tile grid. There are numerous possible implementations for this operation, including but not limited to the following. Assume that the current view is (x, y, z), that the corresponding pixel belongs to tile (xx, yy, z), and that the resizing of the clipping shape should take place around its origin. Then, the first step is to resize/reshape the clipping shape. Next, if necessary, the size of the tile grid is moved and increased (e.g., by adding a row to the bottom and/or columns to the right) to the smallest size necessary so as not to violate the intersection condition. Next, let (a, b) be the position of the tile grid now containing the clipping shape origin. As the next step, for each position (a+a', b+b') in the tile grid intersecting the clipping shape, place the tile (xx+a', yy+b', z). Next, the frame is displayed. Finally, if necessary, the size of the tile grid is increased (e.g., by adding rows to the bottom and/or columns to the right) such that the tile grid is again at least twice the size of the clipping shape. The resizing transition can be animated using the same techniques as animating pan transitions, as described earlier. Also, note that, if desired for a particular implementation, the final step of increasing the tile grid may be combined into the initial step of moving and increasing the size of the tile grid. Persons skilled in the art will recognize that the origin has been chosen arbitrarily in the above discussion, and that one cannot count on this condition being true in general. However, the steps described above may be easily adjusted by persons skilled in the art to account for this additional complexity.

Location Markers

As mentioned earlier, location markers according to one embodiment (along with other objects, such as information windows) can be overlaid onto the map image with corresponding shadows, which makes it easier to identify their relative locations. In one embodiment, the shadows can be drawn to appear as if the location markers are standing vertically on a map that is tilted at a 45° angle, stretched by a factor of the square root of two, and projected back onto a vertical plane. Such shadows can make location the markers appear to have been placed on the map in a three-dimensional manner, a feature that helps users to identify the locations pointed to by the location markers in a more precise manner, and also helps to prevent multiple markers from interfering with each other. In addition, location markers may be represented by PNG files with an alpha channel containing anti-aliased markers overlaid onto the map image. FIG. **23** depicts an exemplary flow chart for overlaying a set of location markers onto a map image according to one embodiment of the present invention. At step **2300**, the client receives a request from the user for location-based information. Then, at step **2305**, the client transmits the request to a location server in the manner that has been described previously. At step **2310**, the location server parses the request. Next, at step **2315**, the client receives location-based information from the location server. At step **2320**, the client translates this information to a set of pixel information. Then, at step **2325**, the client retrieves marker and shadow images (either locally or from the remote location server) to be overlaid or otherwise placed onto the map image. At steps **2330** and **2335** (which can obviously be reversed if so desired for a particular implementation), the client places shadows and markers, respectively, onto the map image (e.g., by overlaying them onto the map image). FIG. **24** depicts an exemplary map display web page with multiple overlaid location markers (denominated as "A" through "J"), displaying the results of an exemplary request in text field **825** for "great sushi in New York") according to aspects of the present invention.

As another example of overlaid images, FIG. **27** depicts an exemplary map display web page with an overlaid

driving direction route trace according to aspects of the present invention. FIG. **27** includes a first text entry field **825** for indicating the desired the start address, a second text entry field **828** for indicating the end start address, a highlighted overlaid route trace **2710** corresponding to the desired driving directions, a corresponding set of textual driving directions **2730**, a location marker **845** and its shadow **855** indicating the end point of the driving directions, a similar location marker and its shadow **855** indicating the start point of the driving directions, and an information window **2720** and its shadow **855** displaying a detailed map view **2725** for a specific selected maneuver (e.g., "Take the Moffett Blvd." exit") along the route. Similarly, FIG. **28** depicts an exemplary map display web page with an overlaid area boundary trace according to aspects of the present invention.

FIG. **29** depicts an exemplary flow chart for overlaying a set of information windows (such as information window **840** and its shadow **855** shown in FIG. **8**) onto a map image according to one embodiment of the present invention. At step **2900**, the client receives a user selection of location information (e.g., if a user selects a driving maneuver that was generated as a result of a driving direction query). At step **2905**, the client creates corresponding HTML code based on the location information. For example, the HTML code may be created by using XSLT (a common script language available in Internet Explorer or other commercially available web browsers) to convert XML code containing the location information into HTML. The created HTML code may then be inserted into a table, such as HTML table **2605** shown in FIG. **26**A. Then, at step **2910**, the client obtains a set of pre-rendered pieces (e.g., a first corner piece **2610**, a second corner piece **2612**, a third corner piece **2614**, a fourth corner piece **2615**, and a pointing piece **2622** as shown in FIG. **26**A) for the fixed portions of the boundary of the HTML window that will subsequently be overlaid onto the map image. At step **2915**, the client connects these pre-rendered pieces to create the non-fixed portions of the boundaries of the information window. For example, the exterior boundary of the information window may be determined by generating a line between the pre-rendered pieces, such as, e.g., via connected line **2620**, as shown in FIG. **26**A. Then, at step **2920**, as discussed below, the client determines and obtains a set of pre-rendered pieces that will subsequently be overlaid onto the map image to generate the fixed portion of the information window shadow image. At step **2922**, as also discussed below, the client connects the pre-rendered pieces to fill in the rest of the information window shadow image.

FIG. **26**B shows an example of an information window shadow **2625** (also shown as element **855** in FIGS. **8** and **27**) for use with an information window, along with its elementary components. The shadow image **2625** may be dynamically created such that it corresponds proportionately to the dynamic size of the information window **2600** created as described above. An exemplary method for dynamically creating a shadow image **2625** may proceed as follows, with reference to FIG. **26**B. The height of the shadow image **2625** may be set as one-half the height of the information window **2600**. As shown in FIG. **26**B, the size of HTML table shadow **2625** is determined such that it can contain the shadow at half the height, including the blurred outline of the shadow (if present). The angled vertical lines of the information window (e.g., line **2635**) may be created by skewing them at a predetermined angle, e.g., a 45-degree angle, to match the isometric view. For example, off-set line **2635** is set at a 45-degree angle. These angled lines may be created, either at the client or at the server, by using a clipping rectangle to display only the required portion of a pre-rendered angled shadow line. The client also determines a set of pre-rendered pieces for the corners of the shadow image and the pointing piece. In FIG. **26**B, for example, an information window shadow box corner piece **2640** and an information window shadow pointing piece **2645** may be obtained, either from a server or locally. After determining the boundaries of the shadow image based on the size of the information window **2600**, and after obtaining and clipping the appropriate pre-rendered pieces, then the rest of the connecting lines may be determined and drawn in.

The shadow image may also be filled to create a shadow-like appearance, such as shown in FIG. **26**B. To further enhance the shadow-like appearance, the portion of the shadow image closest to the bottom of the information window may be the darkest and/or sharpest, while gradually lightening and/or blurring the fill the farther away the portion of the shadow image is located from the bottom of the information window.

Referring back to FIG. **29**, at step **2925**, the client overlays the shadow onto the map image. Finally, at step **2930**, the client overlays the information window onto the map image. As can be seen from the examples in FIGS. **8**, **26**A, **26**B and **27**, this method produces an information window that, when displayed on a digital map along with its shadow, appears to be three-dimensional in its entirety. Optionally, the three-dimensional appearance may be enhanced by placing multiple tile windows such that information windows are placed starting from North to South, such that a sense of depth is also provided. Other options are available, such as placing the information windows from East to West. This method may also be used when placing more than one marker on the map.

Referring to FIG. **25**, a similar technique may be employed to generate the angled shadow **2505** for a location marker **2500**.

FIG. **30** depicts an exemplary flow chart for resizing a map image display window according to one embodiment of the present invention. At step **3000**, the client receives a notification of a change in the map image display window size (e.g., as a result of a window resizing action by the user). Then, at step **3005**, the client determines the center of the map image window. Next, at step **3010**, the client determines whether the window size has been increased. If so, at step **3025**, the client determines the identity of any new map tiles that may be required to fill the new additional space, and at step **3030** the client requests these new tiles, either from its local cache or from a remote server. At step **3035**, the client places the new tiles in a tile table array and displays the new map image. Alternatively, if at step **3010** the client determines that the window size has been decreased, then at step **3015** the client proportionately reduces the size of the clipping shape window. Finally, at step **3020**, the client re-centers the clipping shape window on the map image center.

High-resolution Printing

Printing a map view from conventional web map sites generally produces poor output, as the map views are presented in screen resolution, which is often an order of magnitude lower than that of modern printers. Some host technologies, however (including DHTML as used in one embodiment), facilitate the assembly of map views using map tiles at a resolution suitable for printing. Thus, to achieve higher-quality hardcopies of map images in one

embodiment, map views can be re-assembled using print resolution tiles. Because one embodiment uses HTML IMG elements to place tiles in the tile grid, two images of the same map tile, with one (e.g., screen_tile.gif) at size 128×128 pixels, and the other (e.g., print_tile.gif) of size 512×512 pixels may be used for display and printing purposes, respectively. FIG. **31** depicts an exemplary set of map image tiles of different resolutions for high-quality printing of map images according to one embodiment of the present invention. Persons skilled in the art will note that the third image shown in FIG. **31** appears as a high-resolution version of the first image. Using this observation, in response to a print request from a user, the current map view may be re-assembled using print-resolution tiles to achieve a superior print output.

Software and/or hardware for implementing the steps of the flowcharts described and illustrated in this document may be implemented on the computing device **503** and/or any combination with the servers **510**, **515**, and **520** or other computing devices or servers that are not shown, such as by an Internet service provider server that is connected between the computing device **503** and the network **505**. Moreover, the blocks illustrated may be performed in different orders and are not required to be performed in the exact sequence illustrated. Furthermore, non-dependent acts may be implemented in parallel.

It will also be apparent to one of ordinary skill in the art that aspects of embodiments, as described above, may be implemented in many different forms of software, firmware, and hardware in the implementations illustrated in the figures. The actual software code or specialized control hardware used to implement aspects consistent with the principles of the invention is not limiting of the invention. Thus, the operation and behavior of certain aspects of the embodiments were described without reference to the specific software code—it being understood that one of ordinary skill in the art would be able to design software and control hardware to implement the aspects based on the description herein. Further, certain portions of embodiments may be implemented as "logic" that performs one or more functions. This logic may include hardware, such as an application specific integrated circuit or a field programmable gate array, software, or a combination of hardware and software.

Certain exemplary embodiments have been described and shown in the accompanying drawings. It is to be understood, however, that such embodiments are merely illustrative and not restrictive. The disclosure should not be limited to the specific constructions and arrangements explicitly disclosed because various other modifications will occur to those ordinarily skilled in the art.

What is claimed is:

1. A method for displaying a digital map comprising:

sending a location request from a client-side computing device to a map tile server;

receiving a set of map tiles in response to said location request;

assembling said received map tiles into a tile grid;

aligning said tile grid relative to a clipping shape; and

displaying the result of said alignment as a map image.

2. The method of claim **1**, further comprising panning said map image in response to user input by moving said clipping shape relative to said tile grid.

3. The method of claim **2**, further comprising receiving a second set of map tiles and inserting said second set of map tiles into said tile grid.

4. The method of claim **1**, further comprising:

obtaining a second set of map tiles in response to a user request for a zoomed image;

assembling said second set of map tiles into a second tile grid; and

aligning said second tile grid relative to said clipping shape and displaying the result of said alignment as a zoomed map image.

5. The method of claim **1**, wherein aligning said second tile grid relative to said clipping shape and displaying the result of said alignment as a map image further comprises:

obtaining marker information associated with said location request;

assembling said marker information with said tile grid; and

aligning assembled tile grid relative to said clipping shape and displaying the result of said alignment as a map image, said map image having the appearance of a three-dimensional map.

6. The method of claim **1**, wherein displaying the result of said alignment as a map image further comprises overlaying control buttons onto said map image.

7. An apparatus for use in displaying a digital map, comprising:

means for generating a set of map tiles associated with a map created from digital map data;

means for interpreting candidate location data received from a client, said candidate location data including location information;

means for determining said location information from said candidate location data; and

means for providing requested map tiles associated with said location information to said client.

8. The apparatus of claim **7**, wherein said means for determining said location information from said candidate location data includes means for parsing said candidate location data.

9. The apparatus of claim **7**, further comprising means for providing overlay objects to said client.

10. The apparatus of claim **7**, wherein said means for providing requested map tiles associated with said location information to said client comprises means for receiving a map tile request from said client, said map tile request including map tile identifiers.

11. The apparatus of claim **10**, wherein said map tile identifiers are associated with latitude and longitude of said location information and a requested zoom level.

12. The apparatus of claim **7**, further comprising means for receiving a request for marker information.

13. The method of claim **7**, further comprising:

means for receiving a request for driving directions associated with said location information; and

means for transmitting an image overlay associated with said driving directions, said image overlay capable of being integrated with a digital map associated with said location information.

14. The apparatus of claim **7**, further comprising:

means for determining an image overlay associated with said requested location information; and

means for transmitting said image overlay to said client, said image overlay capable of being integrated into a digital map associated with said location information.

15. A computer program product, comprising:

a computer usable medium having computer readable program code embodied therein to create a digital map, the computer readable program code in said computer program product including:

computer readable program code to receive candidate data, said candidate data including information indicating a desired location;

computer readable program code to receive location data based on said candidate data, said location data indicating the actual location of said desired location;

computer readable program code to obtain a first map tile associated with said desired location and a first set of map tiles located near said first map tile;

computer readable program code to assemble said first map tile and said first set of map tiles such that said desired location is positioned approximately near the center of a clipping shape; and

computer readable program code to output said assembled map tiles.

16. The computer program product of claim **15**, wherein said computer readable program code to assemble said first map tile and said first set of map tiles such that said desired location is positioned approximately near the center of a clipping shape comprises:

computer readable program code to assemble said first map tile and said first set of map tiles into a tile grid; and

computer readable program code to position said clipping shape over said tile grid such that the center of said clipping shape is positioned approximately over the desired location of said first map tile.

17. The computer program product of claim **16**, further comprising computer readable program code to obtain marker information associated with said desired location.

18. The computer program product of claim **17**, wherein said marker information includes an information window.

19. The computer program product of claim **18**, wherein the size and shape of said information window is dynamically created based on the amount of information associated with said desired location.

20. The apparatus of claim **19**, wherein said marker information further comprises a marker shadow, wherein the size and shape of said marker shadow is dynamically created based on the size and shape of said information window.

21. The apparatus of claim **18**, further comprising computer readable program code to obtain and display one or more control objects located over said assembled map tiles.

22. An apparatus for determining and providing a digital map comprising:

means for sending a location request from a client-side computing device to a map tile server;

means for receiving a set of map tiles in response to the location request;

means for assembling said received map tiles into a tile grid;

means for aligning said tile grid relative to a clipping shape; and

means for displaying the result of said alignment as a map image.

23. The apparatus of claim **22**, wherein said means for sending a location request from a client-side computing device to a map tile server comprises means for converting said location request into a map tile request.

24. The apparatus of claim **23**, wherein said means for converting said location request into a map tile request comprises:

means for receiving a latitude number and a longitude number associated with said location request; and

means for converting said latitude number and said longitude number into a tile identification number.

25. The apparatus of claim **24**, wherein said tile identification number is relative to an origin of a set of tiles associated with a digital map.

26. A method for displaying information on a digital map, said method comprising:

receiving location data from a user;

obtaining a digital map from a server based on said location data;

obtaining an information marker associated with said location data;

obtaining an information marker shadow associated with said information marker;

overlaying said information marker and said information marker shadow on said digital map to create the appearance of a three-dimensional map; and

displaying said digital map and said overlaid information marker and information marker shadow.

27. The apparatus of claim **26**, wherein obtaining an information marker associated with said location data and obtaining an information marker shadow associated with said information marker comprise:

creating an HTML window associated with said location data;

creating an information window based on the size of said HTML window; and

creating an information marker shadow based on the size of said information window.

28. The apparatus of claim **26**, further comprising:

obtaining controls associated with user actions; and

overlaying said controls on said digital map.

29. An apparatus for creating a tile-based digital map database capable of being used in a tile-based digital map system, said apparatus comprising:

means for obtaining digital map data;

means for creating a digital map from said digital map data; and

means for converting said digital map into map tiles.

30. The apparatus of claim **29**, further comprising means for converting said map tiles into bitmap images.

31. A method for displaying a digital map comprising:

sending a location request from a client-side computing device to a map tile server;

receiving a set of map tiles in response to said location request;

assembling said received map tiles into a tile grid; and

generating a map image by locating a clipping shape within said tile grid.

32. A digital map method comprising:

receiving a map tile in response to a request;

assembling the received map tile into a tile grid; and

generating a map image from at least a portion of the tile grid using a clipping shape.

33. The method of claim **32**, wherein the map image within the clipping shape is a first map view, the method further comprising: changing to a second map view in response to user input.

34. The method of claim **33**, wherein changing to a second map view in response to user input comprises:

receiving one or more additional map tiles in response to the user input;

assembling the additional map tiles into the tile grid; and

updating the map image to include one or more of the additional map tiles in the tile grid using the clipping shape, thereby providing the second map view.

35. The method of claim **33**, wherein the user input is provided by dragging the map image to a new location until the second map view is effected.

36. The method of claim 33, wherein the user input is provided by at least one of scrolling and panning the map image to a new location until the second map view is effected.

37. The method of claim 33, wherein changing to a second map view in response to user input comprises:

receiving additional map tiles in response to the user input;

assembling the additional map tiles into a second tile grid; and

generating a second map image from at least a portion of the second tile grid using the clipping shape, thereby providing the second map view.

38. The method of claim 33, wherein changing to a second map view in response to user input comprises:

zooming out;

panning to a location represented by the user input; and

zooming in, thereby providing the second map view.

39. The method of claim 33, wherein changing to a second map view in response to user input includes one of zooming in or zooming out.

40. The method of claim 32, further comprising: displaying the map image.

41. The method of claim 32, wherein the map image is associated with an area and a satellite photograph that corresponds to that area, the method further comprising:

replacing the map image with the satellite photograph in response to user input.

42. The method of claim 41, further comprising: displaying the satellite photograph.

43. The method of claim 41, further comprising: overlaying objects on the satellite photograph, including at least one of location markers, information windows, graphical driving directions, highlighted areas, and shadows of overlaid objects.

44. The method of claim 41, further comprising: overlaying interactive objects on the satellite photograph, including at least one of interactive information windows, zoom controls, and shift controls.

45. The method of claim 41, wherein the user input is provided by a user interface object that allows a user to select a satellite photograph mode.

46. The method of claim 32, further comprising: overlaying objects on the map image, including at least one of graphical driving directions, information windows, location markers, highlighted areas, and shadows of overlaid objects.

47. The method of claim 32, further comprising: overlaying interactive objects on the map image, including at least one of interactive information windows, zoom controls, and shift controls.

48. The method of claim 32, further comprising:

displaying the map image;

overlaying a location marker on the map image; and

opening an information window associated with the location marker.

49. The method of claim 48, wherein the information window is overlaid on the map image and provides an address associated with the location marker and allows a user to get driving directions to and from that address.

50. The method of claim 32, further comprising:

displaying the map image;

displaying textual driving directions; and

opening an information window associated with a maneuver included in the textual driving directions, the information window showing a blown-up map image corresponding to the selected maneuver.

51. The method of claim 50, the method further comprising:

overlaying graphical driving directions on the blown-up map image.

52. The method of claim 50, wherein the blown-up map image is associated with an area and a satellite photograph that corresponds to that area, the method further comprising:

replacing the blown-up map image with the satellite photograph in response to user input.

53. The method of claim 50, further comprising: overlaying graphical driving directions on the satellite photograph.

54. The method of claim 50, wherein the information window includes a user interface object that allows a user to select a satellite photograph mode.

55. The method of claim 32, further comprising:

displaying the map image in a window having an adjustable size; and

dynamically resizing the displayed map image in response to the size of the window changing.

56. The method of claim 55, wherein dynamically resizing the displayed map image includes recentering the map image inside the window, and is carried out without changing zoom level.

57. The method of claim 32, wherein the request is initiated using a single text box.

58. The method of claim 32, wherein the request is initiated using a single text box and includes a combined search specifying an item for which to search and an area in which to search for that item.

59. The method of claim 32, wherein the request is initiated using a location shortcut that specifies a specific location without using an actual address for that location.

60. The method of claim 32, wherein in response to the request specifying a general area, the method further comprises:

outlining the general area to highlight it on the map image.

61. The method of claim 32, wherein the request is initiated using two text boxes, one for a starting address and one for an ending address.

62. The method of claim 32, wherein the request is initiated using two text boxes, one for an item for which to search and one for an area in which to search for that item.

63. The method of claim 32, wherein receiving a map tile in response to the request includes caching the received map tile.

64. The method of claim 32, wherein the map image is tilted at an angle to provide an isometric view, and one or more location markers overlaid on the map image appear to be standing on the map image, with each location marker having a shadow overlaid on the map image.

65. The method of claim 32, further comprising:

rendering a map object overlay image, the map object overlay image including at least one of a location marker, an information window, graphical driving directions, highlighting, and map object shadows; and

overlaying the map object overlay image on to the map image.

66. The method of claim 32, further comprising:

receiving vector information for graphical depiction of one or more map objects, including at least one of a location marker, an information window, graphical driving directions, highlighting, and map object shadows;

computing a graphical definition of a map object overlay image; and

transmitting a request to supply the map object overlay image.

67. The method of claim **66**, further comprising:

receiving the requested map object overlay image; and

overlaying the map object overlay image on to the map image.

68. The method of claim **32**, wherein in response to a print request, the map image is re-assembled using print-resolution tiles having a higher resolution relative display-resolution tiles.

69. The method of claim **32**, wherein the map tile has a size that reduces total bytes needed to produce map images for a given device, as compared to other map tile sizes.

70. The method of claim **69** wherein the map tile is about 32 to 128 pixels per side.

71. The method of claim **69** wherein the map tile is about 128 to 256 pixels per further comprising: side.

72. The method of claim **32**, further comprising:

displaying the map image;

displaying textual results of a local search; and

overlaying one or more location markers on the map image, each location marker corresponding to one of the textual results of the local search.

73. The method of claim **72**, further comprising:

opening an information window associated with one of the location markers, wherein the information window provides an address and allows a user to get driving directions to and from that address.

74. The method of claim **72**, wherein the textual results of the local search are scored based on one or more location restrictions.

* * * * *

UNITED STATES PATENT AND TRADEMARK OFFICE

CERTIFICATE OF CORRECTION

PATENT NO. : 7,158,878 B2 Page 1 of 1
APPLICATION NO. : 11/051534
DATED : January 2, 2007
INVENTOR(S) : Rasmussen et al.

It is certified that error appears in the above-identified patent and that said Letters Patent is hereby corrected as shown below:

Claim 71, Column 33, Line 17, delete --further comprising--.

Signed and Sealed this

Twenty-ninth Day of May, 2007

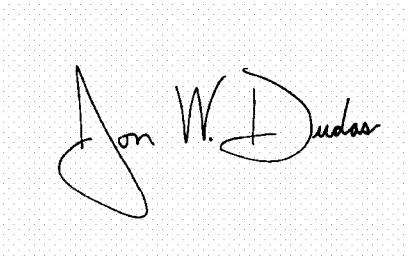

JON W. DUDAS
Director of the United States Patent and Trademark Office