US007904219B1

(12) **United States Patent**
Lowrey et al.

(10) **Patent No.: US 7,904,219 B1**
(45) **Date of Patent: *Mar. 8, 2011**

(54) **PERIPHERAL ACCESS DEVICES AND SENSORS FOR USE WITH VEHICLE TELEMATICS DEVICES AND SYSTEMS**

(75) Inventors: **Larkin H. Lowrey**, La Jolla, CA (US); **Diego A. Borrego**, San Diego, CA (US); **Alan Wettig**, San Diego, CA (US); **Bruce Davis Lightner**, La Jolla, CA (US); **Matthew J. Banet**, Del Mar, CA (US); **Paul Washicko**, Carlsbad, CA (US); **Eric C. Berkobin**, Woodstock, GA (US); **Charles M. Link, II**, Atlanta, GA (US)

(73) Assignee: **HTIIP, LLC**, Atlanta, GA (US)

(*) Notice: Subject to any disclaimer, the term of this patent is extended or adjusted under 35 U.S.C. 154(b) by 982 days.

This patent is subject to a terminal disclaimer.

(21) Appl. No.: **11/796,372**

(22) Filed: **Apr. 27, 2007**

Related U.S. Application Data

(63) Continuation-in-part of application No. 10/810,373, filed on Mar. 26, 2004, now Pat. No. 7,228,211, which is a continuation-in-part of application No. 10/431,947, filed on May 8, 2003, now Pat. No. 6,957,133, and a continuation-in-part of application No. 10/447,713, filed on May 29, 2003, now Pat. No. 6,732,031, which is a continuation of application No. 09/776,106, filed on Feb. 1, 2001, now Pat. No. 6,636,790.

(60) Provisional application No. 60/220,986, filed on Jul. 25, 2000, provisional application No. 60/222,213, filed on Aug. 1, 2000, provisional application No. 60/222,152, filed on Aug. 1, 2000.

(51) **Int. Cl.**
G06F 7/00 (2006.01)

(52) **U.S. Cl.** **701/29**; 701/36; 701/213

(58) **Field of Classification Search** 701/29, 701/33, 36, 213–215, 200; 702/182–183
See application file for complete search history.

(56) **References Cited**

U.S. PATENT DOCUMENTS

3,748,894 A 7/1973 White et al.
4,258,421 A 3/1981 Juhasz et al.

(Continued)

FOREIGN PATENT DOCUMENTS

CA 2133673 A1 10/1994

(Continued)

OTHER PUBLICATIONS

Disclosed Anonymously, Abstract, "Vehicle Diagnostics Performed via the Internet," RD-42261; *Research Disclosure*, p. 815, Jun. 1999.

(Continued)

Primary Examiner — Yonel Beaulieu

(57) **ABSTRACT**

A telematics system is disclosed including a telematics device with a controller in communication with a diagnostic system configured to receive diagnostic information from a host vehicle; a position-locating system configured to determine location information of the host vehicle; a wireless transceiver configured to transmit and receive information through a wireless network to and from at least one Internet-accessible website; and, a communication interface including at least a short range wireless interface. The telematics device is further configured to communicate with at least one access device or sensor other than the diagnostic system and the position-locating system, and the communication interface is configured to universally interface with a plurality of access devices or sensors.

50 Claims, 13 Drawing Sheets

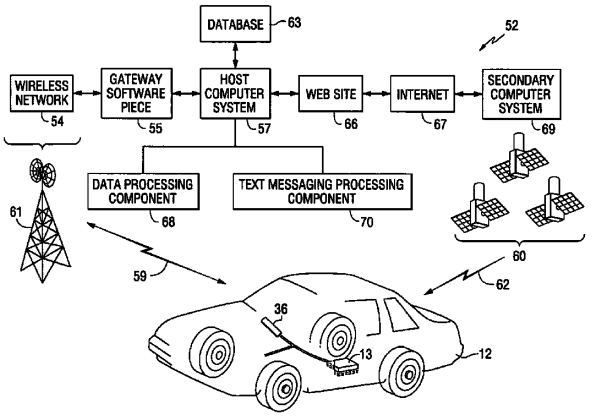

U.S. PATENT DOCUMENTS

4,602,127	A	7/1986	Neely et al.
4,690,475	A	9/1987	McElroy
4,694,408	A	9/1987	Zaleski
4,926,330	A	5/1990	Abe et al.
4,956,777	A	9/1990	Cearley et al.
5,003,317	A	3/1991	Gray et al.
5,026,293	A	6/1991	Wilson
5,050,080	A	9/1991	Abe
5,157,610	A	10/1992	Asano et al.
5,223,844	A	6/1993	Mansell et al.
5,289,378	A	2/1994	Miller et al.
5,343,906	A	9/1994	Tibbals, III
5,442,553	A	8/1995	Parrillo
5,450,321	A	9/1995	Crane
5,463,567	A	10/1995	Boen et al.
5,473,540	A	12/1995	Schmitz
5,479,479	A	12/1995	Braitberg et al.
5,491,486	A	2/1996	Welles, II et al.
5,532,927	A	7/1996	Pink et al.
5,537,336	A	7/1996	Joyce
5,550,551	A	8/1996	Alesio
5,574,427	A	11/1996	Cavallaro
5,671,141	A	9/1997	Smith et al.
5,673,305	A	9/1997	Ross
5,680,328	A	10/1997	Skorupski et al.
5,732,074	A	3/1998	Spaur et al.
5,737,215	A	4/1998	Schricker et al.
5,754,965	A	5/1998	Hagenbuch
5,758,300	A	5/1998	Abe
5,774,828	A	6/1998	Brunts et al.
5,781,101	A	7/1998	Stephen et al.
5,781,871	A	7/1998	Mezger et al.
5,797,134	A	8/1998	McMillan et al.
5,798,647	A	8/1998	Martin et al.
5,808,907	A	9/1998	Shetty et al.
5,828,585	A	10/1998	Welk et al.
5,850,209	A	12/1998	Lemke et al.
5,884,202	A	3/1999	Arjomand
5,928,292	A	7/1999	Miller et al.
5,941,918	A	8/1999	Blosser
5,964,821	A	10/1999	Brunts et al.
6,020,654	A	2/2000	Chutorash
6,064,970	A	5/2000	McMillan et al.
6,104,988	A	8/2000	Klarer
6,141,611	A	10/2000	Mackey et al.
6,154,658	A	11/2000	Caci
6,167,426	A	12/2000	Payne et al.
6,225,898	B1	5/2001	Kamiya et al.
6,236,933	B1	5/2001	Lang
6,240,295	B1	5/2001	Kennedy, III et al.
6,240,365	B1	5/2001	Bunn
6,263,268	B1	7/2001	Nathanson
6,285,953	B1	9/2001	Harrison et al.
6,292,718	B2	9/2001	Staiger
6,295,492	B1	9/2001	Lang et al.
6,338,152	B1	1/2002	Fera et al.
6,339,745	B1	1/2002	Novik
6,354,868	B1	3/2002	Korczynski et al.
6,356,205	B1	3/2002	Salvo et al.
6,356,823	B1	3/2002	Iannotti et al.
6,362,730	B2	3/2002	Razavi et al.
6,400,701	B2	6/2002	Lin et al.
6,408,232	B1	6/2002	Cannon et al.
6,429,773	B1	8/2002	Schuyler
6,442,460	B1	8/2002	Larson et al.
6,459,988	B1	10/2002	Fan et al.
6,477,452	B2	11/2002	Good
6,487,479	B1	11/2002	Nelson
6,487,494	B2	11/2002	Odinak et al.
6,487,717	B1	11/2002	Brunemann et al.
6,496,777	B2	12/2002	Tennison et al.
6,502,030	B2	12/2002	Hilleary
6,505,106	B1	1/2003	Lawrence et al.
6,507,786	B2	1/2003	Flick
6,512,466	B2	1/2003	Flick
6,522,267	B2	2/2003	Flick
6,526,335	B1	2/2003	Treyz et al.
6,526,460	B1	2/2003	Dauner et al.
6,529,159	B1	3/2003	Fan et al.
6,552,682	B1	4/2003	Fan
6,556,889	B2	4/2003	Rudick et al.
6,556,905	B1	4/2003	Mittelsteadt et al.
6,564,127	B1	5/2003	Bauerle et al.
6,564,128	B2	5/2003	Baird et al.
6,580,916	B1	6/2003	Weisshaar et al.
6,594,576	B2	7/2003	Fan et al.
6,594,579	B1	7/2003	Lowrey et al.
6,604,032	B1	8/2003	Möller
6,604,033	B1	8/2003	Banet et al.
6,604,038	B1	8/2003	Lesesky et al.
6,609,051	B2	8/2003	Fiechter et al.
6,611,686	B1	8/2003	Smith et al.
6,611,739	B1	8/2003	Harvey et al.
6,611,740	B2	8/2003	Lowrey et al.
6,611,755	B1	8/2003	Coffee et al.
6,636,790	B1	10/2003	Lightner et al.
6,662,091	B2	12/2003	Wilson et al.
6,664,922	B1	12/2003	Fan
6,671,617	B2	12/2003	Odinak et al.
6,675,081	B2	1/2004	Shuman et al.
6,687,587	B2	2/2004	Kacel
6,694,234	B2	2/2004	Lockwood et al.
6,701,233	B2	3/2004	Namaky et al.
6,718,425	B1 *	4/2004	Pajakowski et al. 710/315
6,732,031	B1	5/2004	Lightner et al.
6,732,032	B1	5/2004	Banet et al.
6,738,697	B2	5/2004	Breed
6,751,452	B1	6/2004	Kupczyk et al.
6,751,479	B1	6/2004	Knight
6,754,485	B1	6/2004	Obradovich et al.
6,757,262	B1	6/2004	Weisshaar et al.
6,766,233	B2	7/2004	Odinak et al.
6,795,017	B1	9/2004	Puranik et al.
6,801,841	B2	10/2004	Tabe
6,809,659	B2	10/2004	Flick et al.
6,812,888	B2	11/2004	Drury et al.
6,832,140	B2	12/2004	Fan et al.
6,832,175	B2	12/2004	Adachi et al.
6,836,708	B2	12/2004	Tripathi
6,845,362	B2	1/2005	Furuta et al.
6,862,524	B1	3/2005	Nagda et al.
6,867,733	B2	3/2005	Sandhu et al.
6,879,894	B1	4/2005	Lightner et al.
6,882,313	B1	4/2005	Fan et al.
6,889,064	B2	5/2005	Baratono et al.
6,889,135	B2	5/2005	Curatolo et al.
6,892,131	B2	5/2005	Coffee et al.
6,907,330	B2	6/2005	Eisenmann et al.
6,922,566	B2	7/2005	Puranik et al.
6,928,348	B1	8/2005	Lightner et al.
6,941,202	B2	9/2005	Wilson et al.
6,947,760	B2	9/2005	Weisshaar et al.
6,947,816	B2	9/2005	Chen
6,956,501	B2	10/2005	Kitson
6,957,133	B1	10/2005	Hunt et al.
6,970,703	B2	11/2005	Fuchs et al.
6,973,324	B2	12/2005	Weisshaar et al.
6,988,033	B1	1/2006	Lowrey et al.
7,016,774	B2	3/2006	Barber et al.
7,034,710	B2	4/2006	Falada et al.
7,062,375	B2	6/2006	Hatano
7,072,668	B2	7/2006	Chou
7,113,127	B1	9/2006	Banet et al.
7,174,243	B1	2/2007	Lightner et al.
7,225,065	B1	5/2007	Hunt et al.
7,228,211	B1 *	6/2007	Lowrey et al. 701/29
7,400,954	B2 *	7/2008	Sumcad et al. 701/29
2001/0034609	A1	10/2001	Dovolis
2002/0016655	A1	2/2002	Joao
2002/0065698	A1	5/2002	Schick et al.
2002/0073170	A1	6/2002	Hoffman et al.
2002/0078458	A1	6/2002	Furon et al.
2002/0118222	A1	8/2002	Fogarty
2002/0140545	A1	10/2002	Nietupski et al.
2002/0150050	A1	10/2002	Nathanson
2002/0171650	A1	11/2002	Prabhakaran
2002/0173885	A1	11/2002	Lowrey et al.

2003/0130005	A1	7/2003	Weisshaar et al.
2003/0130774	A1	7/2003	Tripathi et al.
2003/0147534	A1	8/2003	Ablay et al.
2004/0023645	A1	2/2004	Olsen et al.
2004/0044454	A1	3/2004	Ross et al.
2004/0075539	A1	4/2004	Savoie et al.
2004/0196182	A1	10/2004	Unnold
2005/0131729	A1	6/2005	Melby et al.
2005/0144318	A1	6/2005	Chang
2007/0069947	A1	3/2007	Banet et al.

FOREIGN PATENT DOCUMENTS

CA	2372900	A1	5/2003
EP	0816820	A2	1/1998
WO	WO 00/40038	A2	7/2000
WO	WO 00/79727	A2	12/2000

OTHER PUBLICATIONS

Wilson et al., "Modular System for Multi-Parameter In-Line Machine Fluid Analysis," *Technology Showcase 2000*, pp. 78-85, Apr. 3-6, 2000.

Definition of "Chipset", printed from http://en.wikipedia.org/wiki/Chipset, Internet site, website accessed on Feb. 23, 2006, 1 page.

Di Genova et al., "Incorporation of Wireless Communications into Vehicle On-Board Diagnostic (OBD) Systems." Report No. SR00-01-03, prepared for California Air Resources Board by Sierra Research, Inc., Jan. 18, 2000, 172 pages.

40 CFR 51, Ch. I (Jul. 1, 2001 Edition), pp. 130-481.

40 CFR 85, Ch. I (Jul. 1, 2001 Edition), 143 pages.

Motorola, Inc., "Automotive ISO 9141 Serial Link Driver," Document MC333199/D, 1996, 12 pages.

D. John Oliver, Intel Corporation, "Implementing the J 1850 Protocol," 15 pages.

"I^2C," printed from http://www.nxp.com, Internet site, (associated with www.philipslogic.com), website accessed on Jun. 8, 2006, 3 pages.

"Qualcomm Chipset Solutions," printed from http://www.qualcomm.com, Internet site, website accessed on Jun. 8, 2006, 48 pages.

U.S. Appl. No. 09/776,083, filed Feb. 1, 2001.
U.S. Appl. No. 10/301,010, filed Nov. 21, 2002.
U.S. Appl. No. 10/440,596, filed May 19, 2003.
U.S. Appl. No. 10/614,665, filed Jul. 7, 2003.
U.S. Appl. No. 10/626,779, filed Jul. 24, 2003.
U.S. Appl. No. 10/626,810, filed Jul. 24, 2003.
U.S. Appl. No. 10/632,033, filed Jul. 31, 2003.
U.S. Appl. No. 10/823,478, filed Apr. 13, 2004.
U.S. Appl. No. 11/654,213, filed Jan. 17, 2007.
U.S. Appl. No. 11/784,053, filed Apr. 5, 2007.
U.S. Appl. No. 11/788,930, filed Apr. 23, 2007.
U.S. Appl. No. 11/799,848, filed May 3, 2007.

* cited by examiner

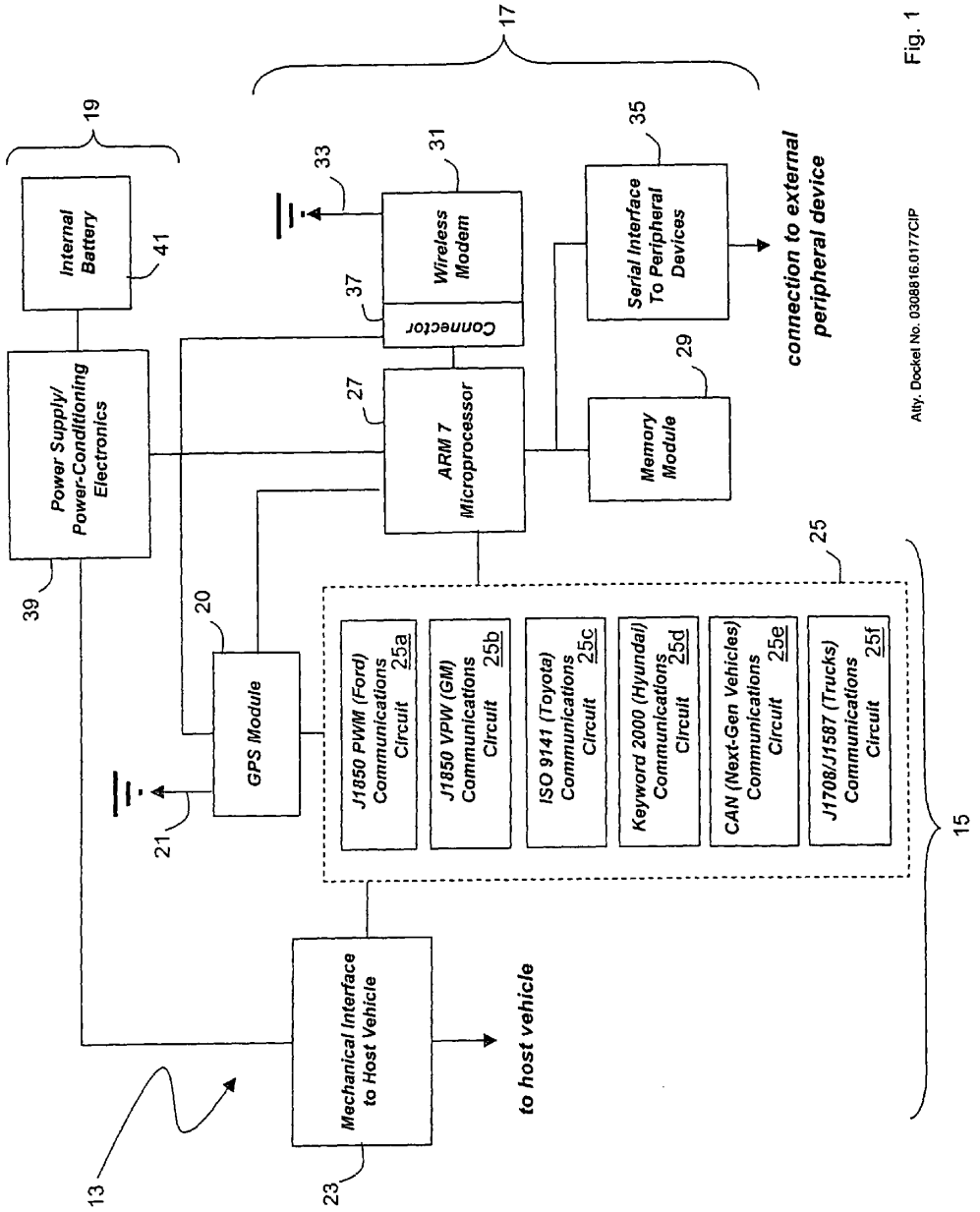

Fig. 1

Atty. Docket No. 0308816.0177CIP

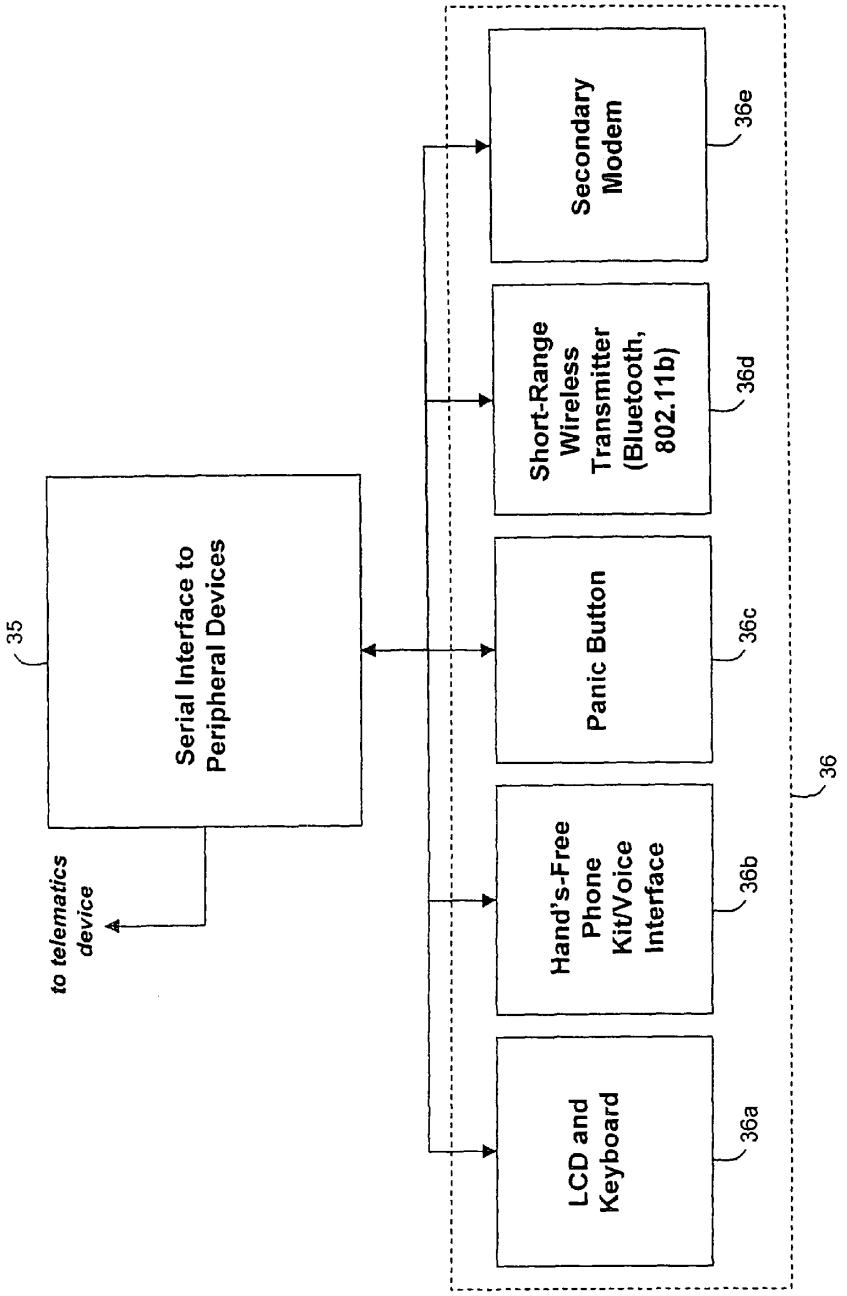
35
Serial Interface to Peripheral Devices
to telematics device
LCD and Keyboard
36a
Hand's-Free Phone Kit/Voice Interface
36b
Panic Button
36c
Short-Range Wireless Transmitter (Bluetooth, 802.11b)
36d
Secondary Modem
36e
36

Fig. 2

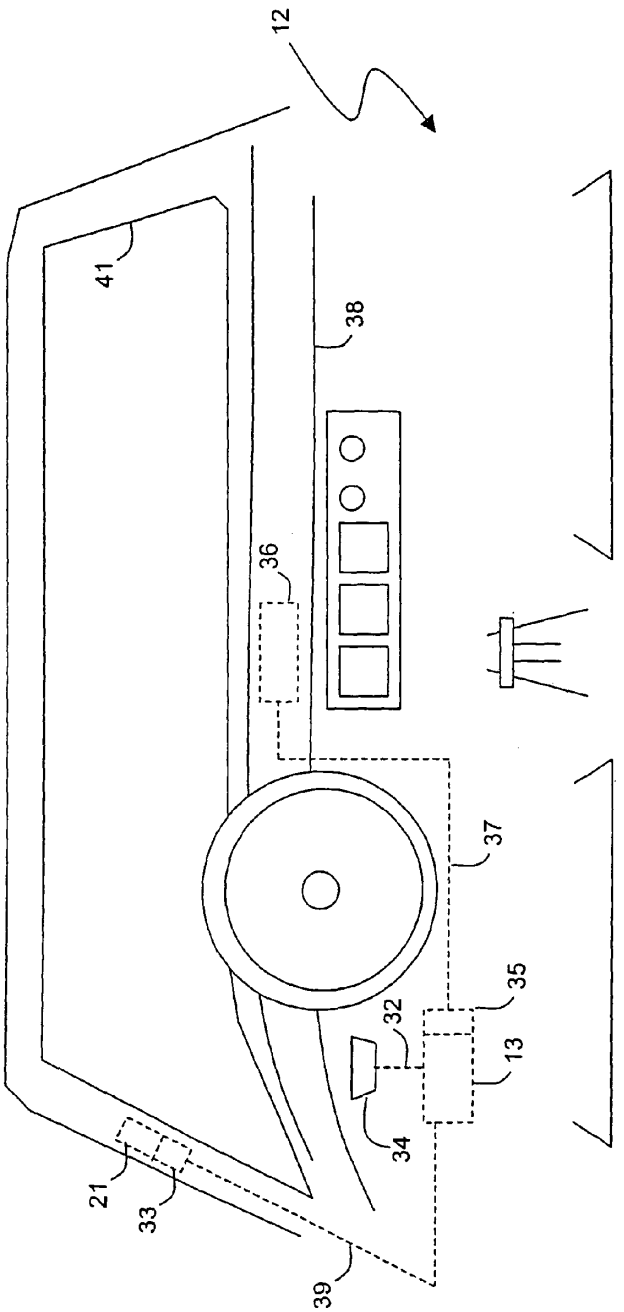

Fig. 3

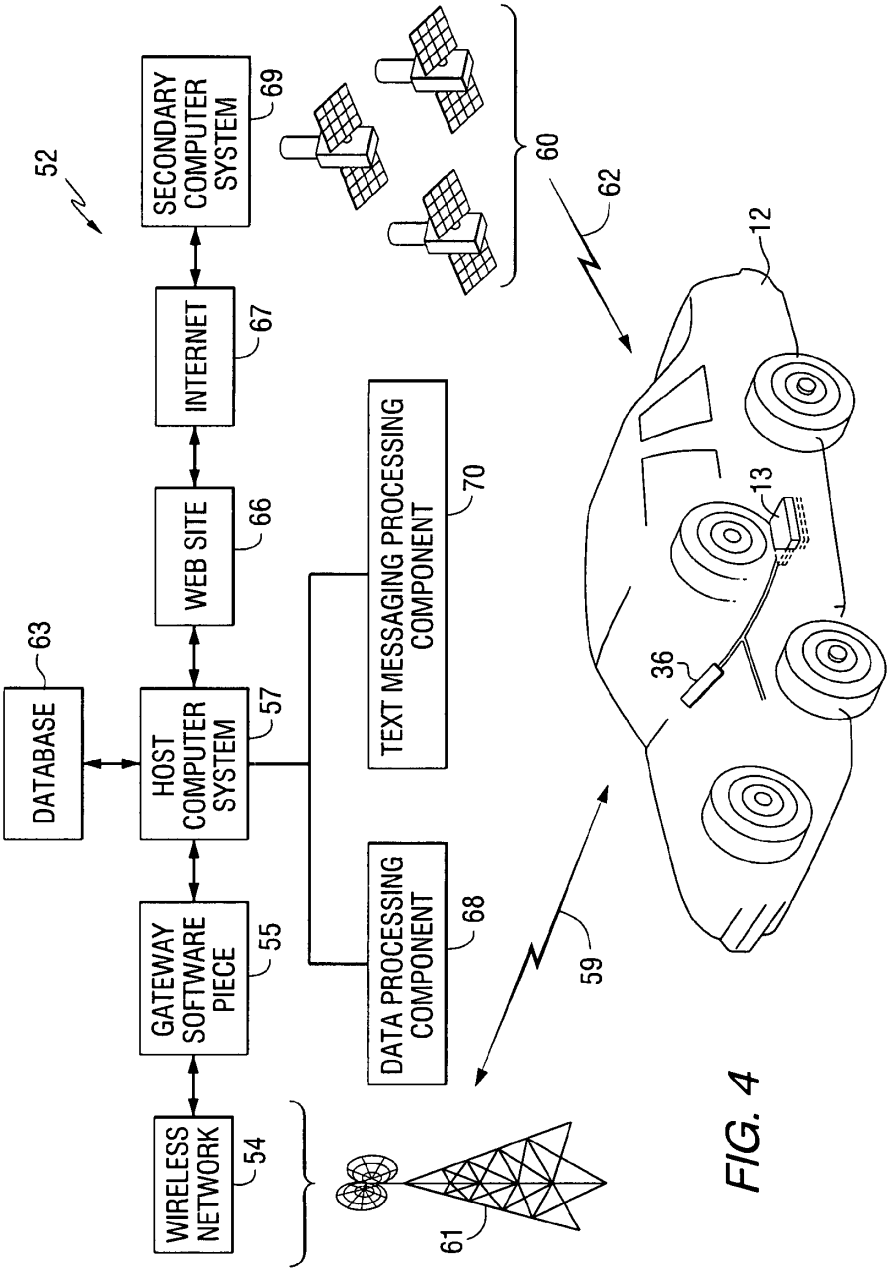
52
SECONDARY COMPUTER SYSTEM
69
INTERNET
67
WEB SITE
66
DATABASE
63
HOST COMPUTER SYSTEM
57
GATEWAY SOFTWARE PIECE
55
WIRELESS NETWORK
54
TEXT MESSAGING PROCESSING COMPONENT
70
DATA PROCESSING COMPONENT
68
60
62
12
13
36
59
61

FIG. 4

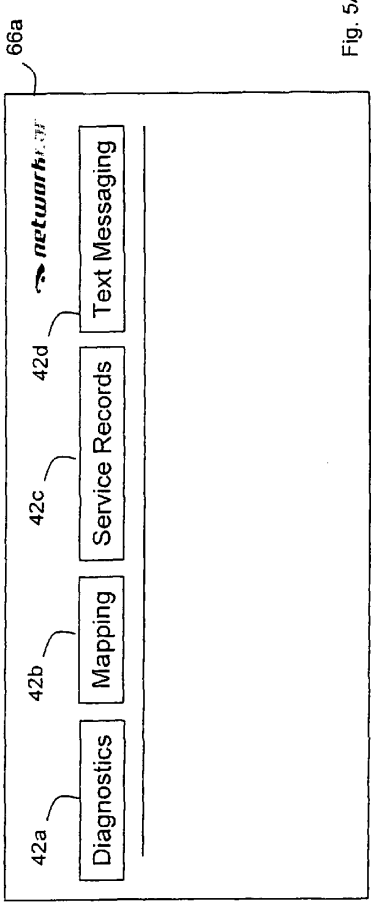
66a
networkcar
42a
Diagnostics
42b
Mapping
42c
Service Records
42d
Text Messaging

Fig. 5A

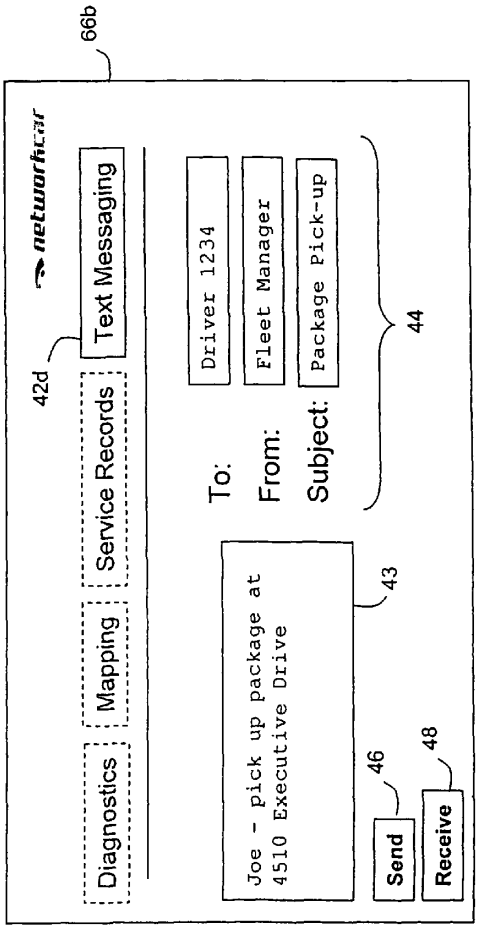
66b
networkcar
Diagnostics
Mapping
Service Records
42d
Text Messaging
To:
Driver 1234
From:
Fleet Manager
Subject:
Package Pick-up
44
Joe - pick up package at
4510 Executive Drive
43
46
Send
48
Receive

Fig. 5B

66c A

42a DIAGNOSTICS | 42b MAPPING | 42c SERVICE RECORDS | 42d TEXT MESSAGING

ObdBuf

SUPPIDS	0xbf9fb980	PIDs supported
EVLSUP	rcfmrCFM EOOasehC eOOasehC	Eval supported/status
MIL	on	MIL light
NUMDTC	1	No. of DTCs
FUEL1	closed	Fuel system status
LOAD	10.2 %	Calculated load value
ECT	188 degF	Engine coolant temp
SRFT1	5.5%	Short term fuel trim bank 1
LNGF1	0.8%	Long term fuel trim bank 1
RPM	952 RPM	Engine speed
VSS	24 MPH	Vehicle speed
SPARK	9 drg	Ignition timing (ATDC)
IAT	100 degF	Intake air temp
MAF	5.62 gm/s	Air flow rate
TP	25.5 %	Throttle position
O2SL0	B1S1 B1S2 B2S1 B2S2	O2 sensor location
O2S11	0.0 %	O2 bank 1 sensor 1
O2S11V	0.055 V	O2 bank 1 sensor 1
O2S12	100.0 %	O2 bank 1 sensor 2
O2S12V	0.100 V	O2 bank 1 sensor 2
O2S21	3.1 %	O2 bank 2 sensor 1
O2S21V	0.070 V	O2 bank 2 sensor 1
O2S22	100.0 %	O2 bank 2 sensor 2
O2S22V	0.040 V	O2 bank 2 sensor 2
ODO	6175 mi	Odometer
AIR	15541792 gm	Total air mass
LRPM	1711390 Klrpm	Total load*RPM
BATV	14.0 V	Battery (on)
BATVOFF	13.4 V	Battery (off)
RESETS	17	Resets
MANUF	0x02100000	Manuf codes
TRIPS	738	Trips
KEYON	2m 56s - > 176 sec	Keyon time
RUN	12d 5h 5m 55s - >1055155 sec	Run time
DTC_C	P0743	OBD DTCs
SCHEMA	0x3b901763 Generic v2032	Schema
MPAK_BASE	22	Mobitex base station base ID
MPAK_AREA	39	Mobitex base station area ID
MPAK_RSSI	-79 dBuV	Received signal strength indicator

131

132 134 136

B

FIG. 6A

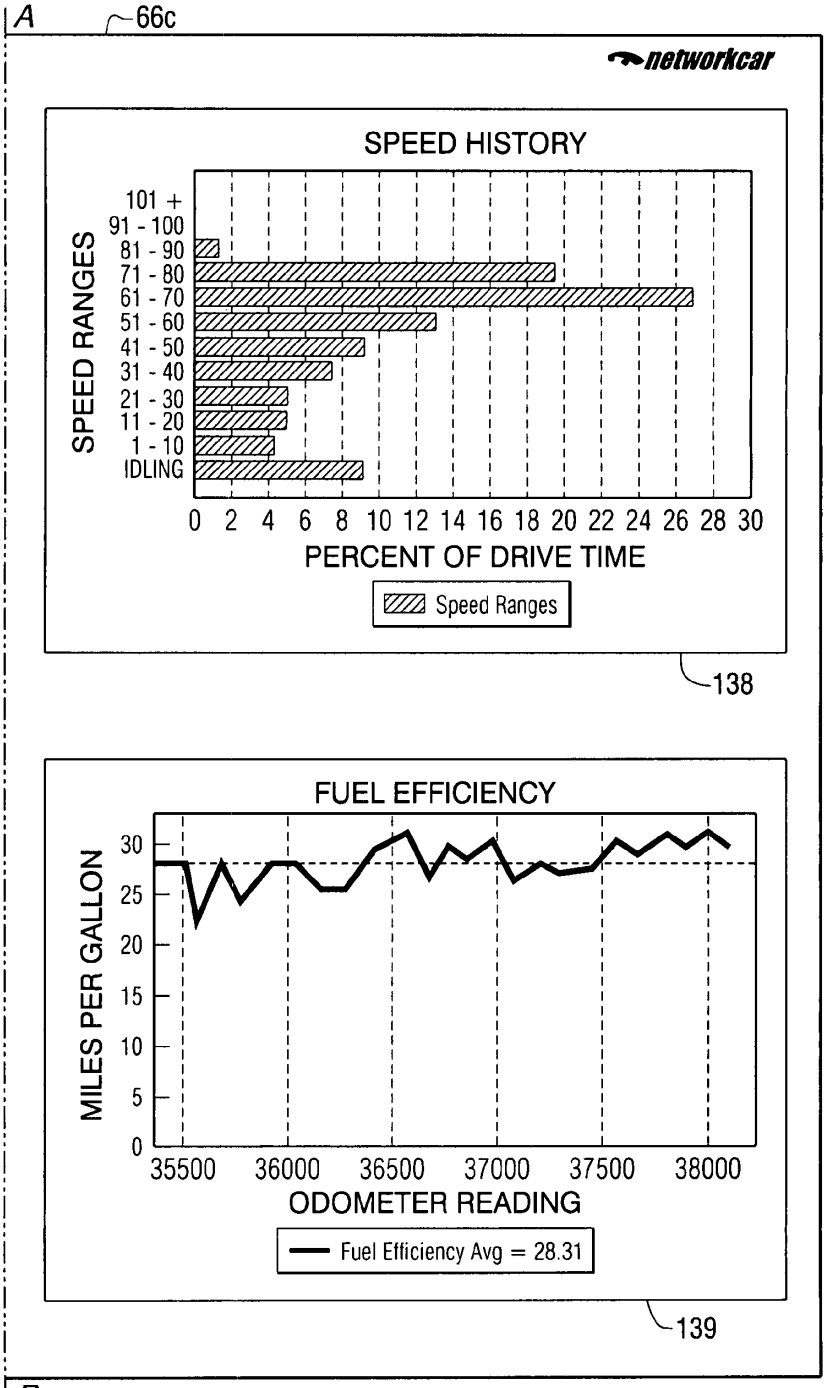
A
66c
networkcar
SPEED HISTORY
SPEED RANGES
101 +
91 - 100
81 - 90
71 - 80
61 - 70
51 - 60
41 - 50
31 - 40
21 - 30
11 - 20
1 - 10
IDLING
0 2 4 6 8 10 12 14 16 18 20 22 24 26 28 30
PERCENT OF DRIVE TIME
Speed Ranges
138
FUEL EFFICIENCY
MILES PER GALLON
30
25
20
15
10
5
0
35500 36000 36500 37000 37500 38000
ODOMETER READING
Fuel Efficiency Avg = 28.31
139
B

FIG. 6B

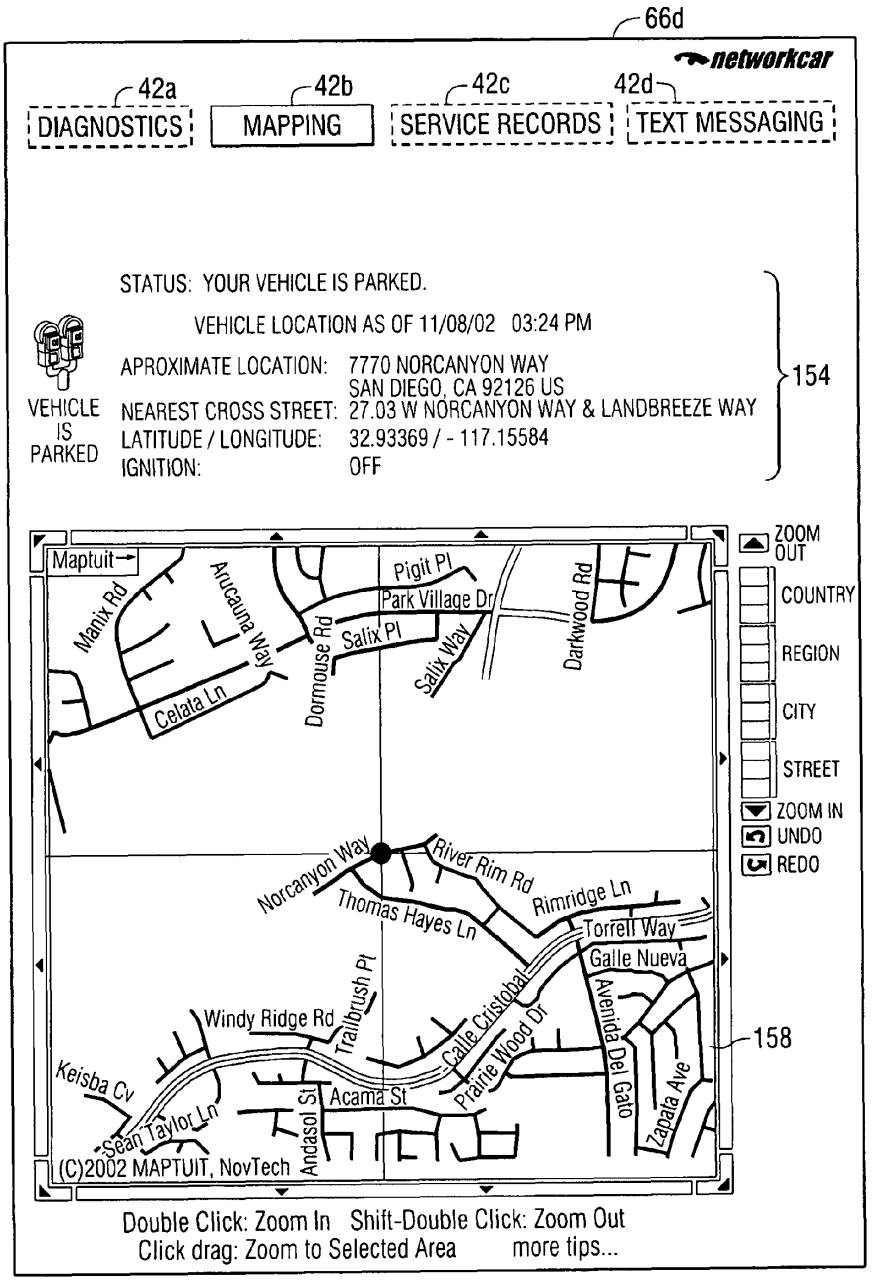
66d
networkcar
42a
42b
42c
42d
DIAGNOSTICS
MAPPING
SERVICE RECORDS
TEXT MESSAGING
STATUS: YOUR VEHICLE IS PARKED.
VEHICLE LOCATION AS OF 11/08/02 03:24 PM
APROXIMATE LOCATION: 7770 NORCANYON WAY
SAN DIEGO, CA 92126 US
NEAREST CROSS STREET: 27.03 W NORCANYON WAY & LANDBREEZE WAY
LATITUDE / LONGITUDE: 32.93369 / - 117.15584
IGNITION: OFF
VEHICLE IS PARKED
154
Maptuit
Manix Rd
Arucauna Way
Celata Ln
Dormouse Rd
Pigit Pl
Park Village Dr
Salix Pl
Salix Way
Darkwood Rd
Norcanyon Way
River Rim Rd
Thomas Hayes Ln
Rimridge Ln
Torrell Way
Galle Nueva
Avenida Del Gato
Zapata Ave
Calle Cristobal
Prairie Wood Dr
Trailbrush Pt
Windy Ridge Rd
Keisba Cv
Sean Taylor Ln
Andasol St
Acama St
(C)2002 MAPTUIT, NovTech
158
ZOOM OUT
COUNTRY
REGION
CITY
STREET
ZOOM IN
UNDO
REDO
Double Click: Zoom In Shift-Double Click: Zoom Out
Click drag: Zoom to Selected Area more tips...

FIG. 7

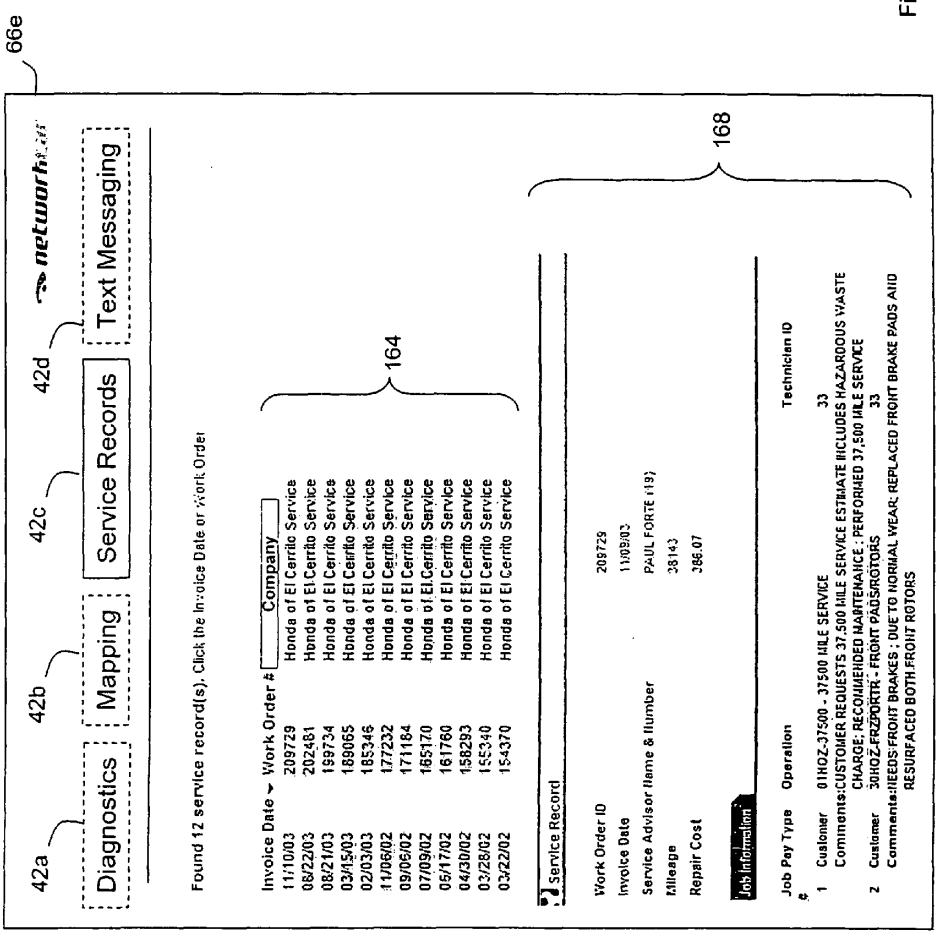
66e
42a
Diagnostics
42b
Mapping
42c
Service Records
42d
Text Messaging
Found 12 service record(s). Click the Invoice Date or Work Order
Invoice Date Work Order # Company
11/10/03 209729 Honda of El Cerrito Service
08/22/03 202481 Honda of El Cerrito Service
08/21/03 199734 Honda of El Cerrito Service
03/15/03 189065 Honda of El Cerrito Service
02/03/03 185346 Honda of El Cerrito Service
11/06/02 177232 Honda of El Cerrito Service
09/05/02 171184 Honda of El Cerrito Service
07/09/02 165170 Honda of El Cerrito Service
05/17/02 161760 Honda of El Cerrito Service
04/30/02 158293 Honda of El Cerrito Service
03/28/02 155340 Honda of El Cerrito Service
03/22/02 154370 Honda of El Cerrito Service
164
Service Record
Work Order ID 209729
Invoice Date 11/09/03
Service Advisor Name & Number PAUL FORTE (19)
Mileage 38143
Repair Cost 386.07
168
Job Information
Job # Pay Type Operation Technician ID
1 Customer 01HOZ-37500 - 37500 MILE SERVICE 33
Comments:CUSTOMER REQUESTS 37,500 MILE SERVICE ESTIMATE INCLUDES HAZARDOUS WASTE CHARGE; RECOMMENDED MAINTENANCE : PERFORMED 37,500 MILE SERVICE
2 Customer 30HOZ-FRZFORTE - FRONT PADS/ROTORS 33
Comments:NEEDS FRONT BRAKES ; DUE TO NORMAL WEAR; REPLACED FRONT BRAKE PADS AND RESURFACED BOTH FRONT ROTORS

Fig. 8

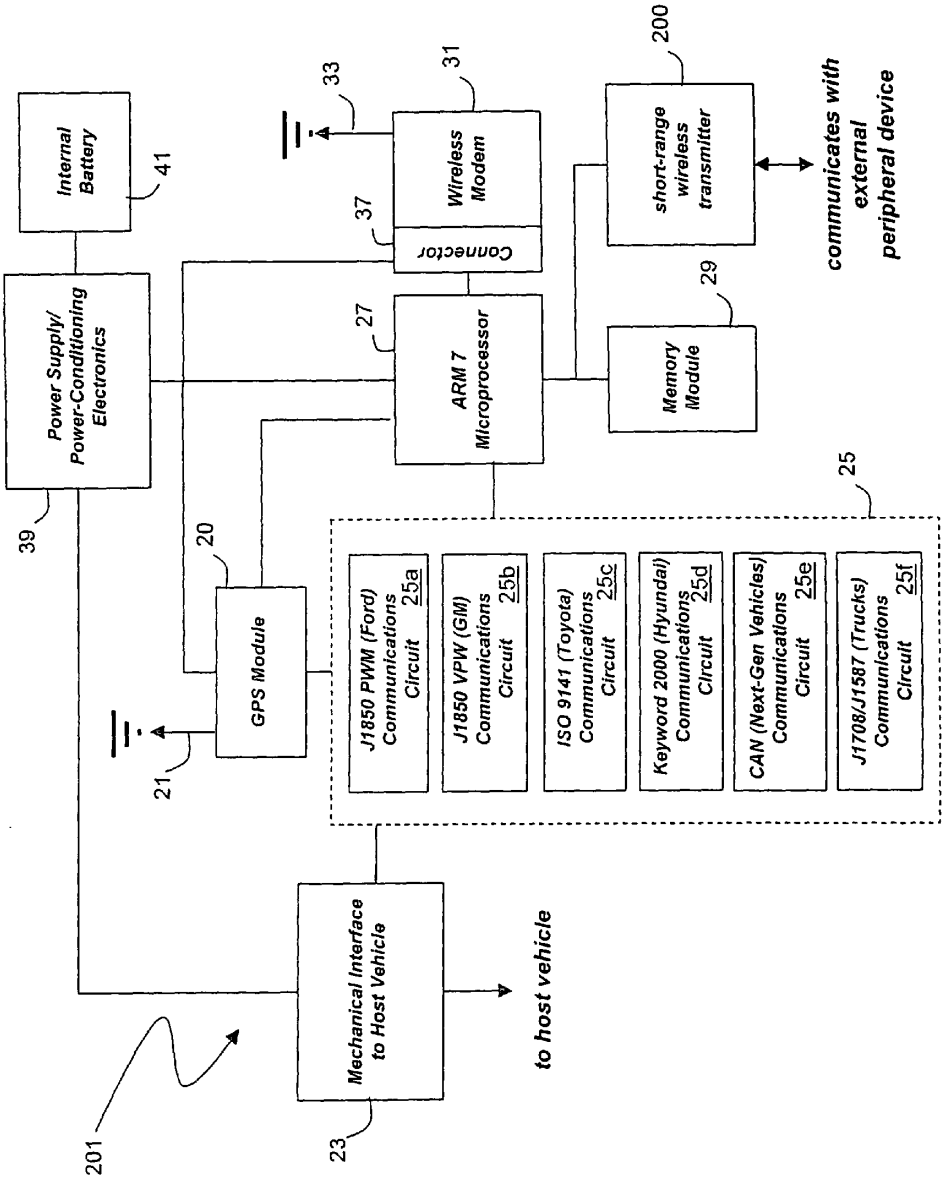
Internal Battery
41
Power Supply/ Power-Conditioning Electronics
39
33
31
Wireless Modem
37
Connector
27
ARM 7 Microprocessor
200
short-range wireless transmitter
communicates with external peripheral device
29
Memory Module
20
GPS Module
21
25
J1850 PWM (Ford) Communications Circuit 25a
J1850 VPW (GM) Communications Circuit 25b
ISO 9141 (Toyota) Communications Circuit 25c
Keyword 2000 (Hyundai) Communications Circuit 25d
CAN (Next-Gen Vehicles) Communications Circuit 25e
J1708/J1587 (Trucks) Communications Circuit 25f
Mechanical Interface to Host Vehicle
23
to host vehicle
201

Fig. 9

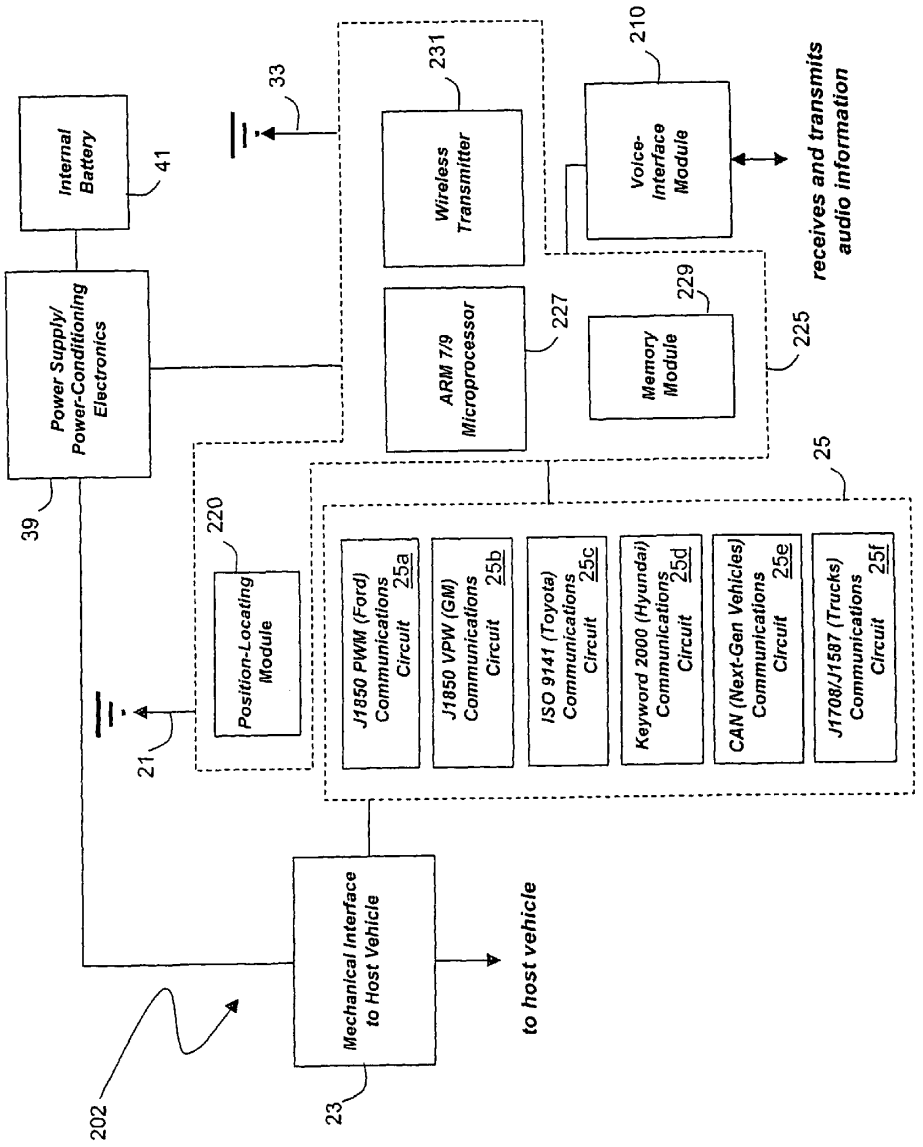
Internal Battery
41
Power Supply/ Power-Conditioning Electronics
39
33
Wireless Transmitter
231
ARM 7/9 Microprocessor
227
Voice-Interface Module
210
Memory Module
229
225
receives and transmits audio information
Position-Locating Module
220
21
25
J1850 PWM (Ford) Communications Circuit 25a
J1850 VPW (GM) Communications Circuit 25b
ISO 9141 (Toyota) Communications Circuit 25c
Keyword 2000 (Hyundai) Communications Circuit 25d
CAN (Next-Gen Vehicles) Communications Circuit 25e
J1708/J1587 (Trucks) Communications Circuit 25f
Mechanical Interface to Host Vehicle
23
to host vehicle
202

Fig. 10

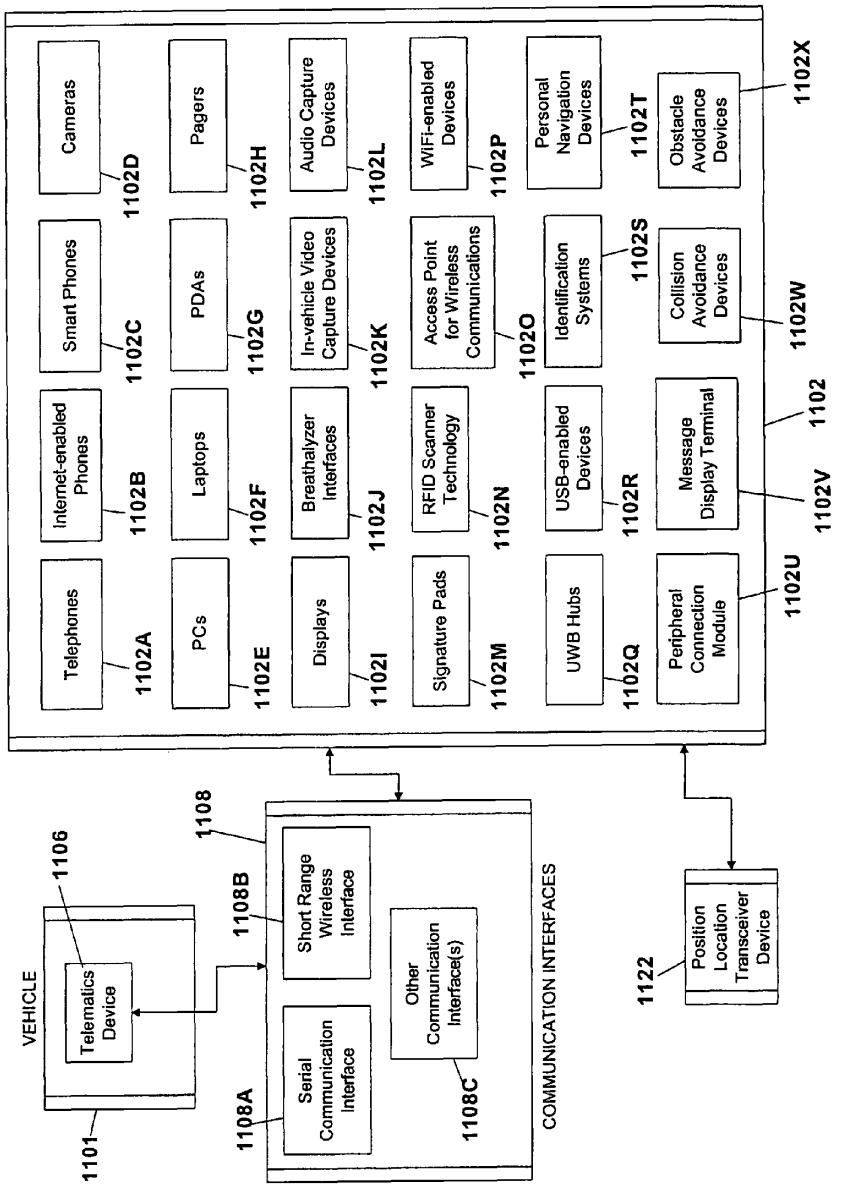
Telephones
1102A
Internet-enabled Phones
1102B
Smart Phones
1102C
Cameras
1102D
PCs
1102E
Laptops
1102F
PDAs
1102G
Pagers
1102H
Displays
1102I
Breathalyzer Interfaces
1102J
In-vehicle Video Capture Devices
1102K
Audio Capture Devices
1102L
Signature Pads
1102M
RFID Scanner Technology
1102N
Access Point for Wireless Communications
1102O
WiFi-enabled Devices
1102P
UWB Hubs
1102Q
USB-enabled Devices
1102R
Identification Systems
1102S
Personal Navigation Devices
1102T
Peripheral Connection Module
1102U
Message Display Terminal
1102V
Collision Avoidance Devices
1102W
Obstacle Avoidance Devices
1102X
1102
VEHICLE
1101
Telematics Device
1106
1108
1108A
Serial Communication Interface
1108B
Short Range Wireless Interface
1108C
Other Communication Interface(s)
COMMUNICATION INTERFACES
1122
Position Location Transceiver Device

FIG. 11

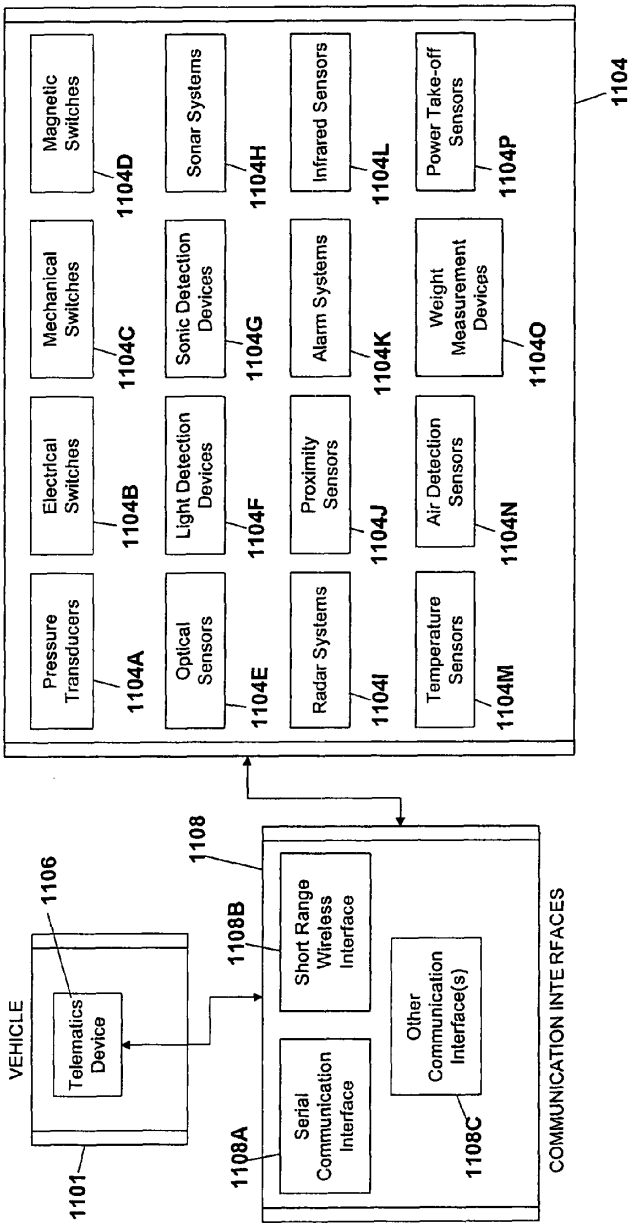
Pressure Transducers
1104A
Electrical Switches
1104B
Mechanical Switches
1104C
Magnetic Switches
1104D
Optical Sensors
1104E
Light Detection Devices
1104F
Sonic Detection Devices
1104G
Sonar Systems
1104H
Radar Systems
1104I
Proximity Sensors
1104J
Alarm Systems
1104K
Infrared Sensors
1104L
Temperature Sensors
1104M
Air Detection Sensors
1104N
Weight Measurement Devices
1104O
Power Take-off Sensors
1104P
1104
VEHICLE
Telematics Device
1106
1101
1108
1108A
Serial Communication Interface
1108B
Short Range Wireless Interface
1108C
Other Communication Interface(s)
COMMUNICATION INTERFACES

FIG. 12

PERIPHERAL ACCESS DEVICES AND SENSORS FOR USE WITH VEHICLE TELEMATICS DEVICES AND SYSTEMS

CROSS REFERENCE TO RELATED APPLICATIONS/PRIORITY CLAIM

This application is a continuation-in-part of prior U.S. patent application Ser. No. 10/810,373, filed Mar. 26, 2004, now U.S. Pat. No. 7,228,211, which is (1) a continuation-in-part of prior U.S. patent application Ser. No. 10/431,947, filed May 8, 2003, now issued as U.S. Pat. No. 6,957,133; and (2) a continuation-in-part of prior U.S. patent application Ser. No. 10/447,713, filed May 29, 2003, now issued as U.S. Pat. No. 6,732,031, which is a continuation of prior U.S. patent application Ser. No. 09/776,106, filed Feb. 1, 2001, now issued as U.S. Pat. No. 6,636,790, which claims the benefit of U.S. Provisional Application No. 60/220,986, filed Jul. 25, 2000, U.S. Provisional Application No. 60/222,213, filed Aug. 1, 2000 and U.S. Provisional Application No. 60/222,152, filed Aug. 1, 2000, The contents of the above-listed applications are incorporated herein by reference in their entirety.

FIELD OF THE INVENTION

The invention is generally related to vehicle telematics. In various embodiments, the invention more particularly relates to peripheral devices operatively associated with vehicle telematics devices and systems to perform many different functions.

BACKGROUND

Vehicles, such as light-duty cars and trucks and heavy-duty tractor/trailers, can include "telematics" systems that monitor information describing the vehicle's location and diagnostic conditions. Such telematics systems typically include a conventional global positioning system ("GPS") that receives signals from orbiting satellites and a processor that analyzes these signals to calculate a GPS "fix". The fix, which features data such as the vehicle's latitude, longitude, altitude, heading, and velocity, typically describes the vehicle's location with an accuracy of about 10 meters or better.

Telematics systems can include circuitry that monitors the host vehicle's diagnostic system. As an example of a diagnostic system, light-duty automobiles and trucks beginning with model year 1996 include an on-board diagnostic (OBD-II) system as mandated by the Environmental Protection Agency (EPA). OBD-II systems typically operate under one of the following communication protocols: J1850 VPW (Ford); J1850 VPWM (General Motors); ISO 9141-2 (most Japanese and European vehicles); Keyword 2000 (some Mercedes and Hyundai vehicles); and CAN (a newer protocol used by many vehicles manufactured after 2004). OBD-II systems monitor the vehicle's electrical, mechanical, and emissions systems and generate data that are processed by a vehicle's engine control unit (ECU) to detect malfunctions or deterioration in performance. The data typically include parameters such as vehicle speed (VSS), engine speed (RPM), engine load (LOAD), and mass air flow (MAF). The ECU can also generate diagnostic trouble codes (DTCs), which are 5-digit codes (e.g., "P0001") indicating electrical or mechanical problems with the vehicle. Most vehicles manufactured after 1996 include a standardized, serial 16-cavity connector (sometimes referred to herein as an "OBD-II connector") that makes these data available. The OBD-II connector serially communicates with the vehicle's ECU and typically lies underneath the vehicle's dashboard.

Heavy-duty trucks typically include a diagnostic system, referred to herein as a "truck diagnostic system", which is analogous to the OBD-II systems present in light-duty vehicles. Truck diagnostic systems typically operate a communication protocol called J1708/J1587 or J1939 that collects diagnostic information from sensors distributed in the truck, processes this information, and then makes it available through a 6 or 9-pin connector, referred to herein as a "truck diagnostic connector", which is usually located in the truck's interior.

BRIEF DESCRIPTION OF DRAWINGS

The utility of the embodiments of the invention will be readily appreciated and understood from consideration of the following description when viewed in connection with the accompanying drawings, wherein:

FIG. **1** is a schematic drawing of an in-vehicle telematics device featuring a wireless modem, GPS, vehicle-communication circuits, and a serial interface for connecting one or more peripheral devices, according to one embodiment of the invention.

FIG. **2** is a schematic drawing of the serial interface of FIG. **1** connecting to peripheral devices including an LCD display and keyboard, a hands-free cellular phone kit, a panic button, a short-range wireless transmitter, and a secondary modem, according to one embodiment of the invention.

FIG. **3** is a semi-schematic drawing of a vehicle's driver and passenger compartments, featuring an in-vehicle telematics device and a peripheral device, according to one embodiment of the invention.

FIG. **4** is a schematic drawing of a vehicle featuring a wireless appliance that communicates with a GPS, a wireless communication network, and an Internet-accessible web site, according to one embodiment of the invention.

FIG. **5**A is a semi-schematic drawing of an Internet-accessible web site featuring, respectively, tabs for information relating to diagnostics, location, service records, and text messaging, according to one embodiment of the invention.

FIG. **5**B is a semi-schematic drawing of an Internet-accessible web page that links to the web site of FIG. **5**A and includes a user interface for sending and receiving text messages, according to one embodiment of the invention.

FIG. **6** is a semi-schematic drawing of an Internet-accessible web page that links to the web site of FIG. **5**A and displays a vehicle's diagnostic data monitored by the telematics system of FIG. **1**, according to one embodiment of the invention.

FIG. **7** is a semi-schematic drawing of an Internet-accessible web page that links to the web site of FIG. **5**A and displays a vehicle's numerical latitude and longitude and a map showing the vehicle's location monitored by the telematics system of FIG. **1**, according to one embodiment of the invention.

FIG. **8** is a semi-schematic drawing of an Internet-accessible web page that links to the web site of FIG. **5**A and displays a vehicle's service records generated using a data management system for an automotive dealership, according to one embodiment of the present invention.

FIG. **9** is a schematic drawing of the in-vehicle telematics device featuring a wireless modem, GPS, vehicle-communication circuits, and a short-range wireless transmitter, according to one embodiment of the present invention.

FIG. **10** is a schematic drawing of the in-vehicle telematics device featuring a single chipset-based that includes a wire-

less transmitter, position-locating module, memory, and a microprocessor, vehicle-communication circuits, and a voice interface for transmitting audio information, according to one embodiment of the present invention.

FIG. **11** is a schematic system architecture illustrating various examples of access devices that may communicate with a telematics device in accordance with embodiments of the invention.

FIG. **12** is a schematic system architecture illustrating various examples of sensors that may communicate with a telematics device in accordance with embodiments of the invention.

DETAILED DESCRIPTION

It is an object of an embodiment of the invention to provide a small-scale, wireless, internet-based telematics system for monitoring and analyzing a vehicle's GPS and diagnostic data. The embodiment of the system includes an in-vehicle telematics device that features a serial interface to one or more peripheral devices, including but not limited to the following: 1) liquid-crystal display (LCD) and keyboard; hands-free cellular telephone kit; 3) panic button; 4) short-range wireless transmitter (e.g., a Bluetooth™ or 802.11b transmitter); and 5) a secondary modem (e.g. a satellite modem). In the embodiment, the peripheral devices, which may connect through the serial interface using a universal connector, for example, expand the capabilities of the telematics device to include, among other things, text messaging between a driver and a fleet manager; operation of a cellular telephone in a convenient "hands free" mode; notification of authorities in case of emergency; short-range, high-speed data communication; and world-wide wireless coverage. Embodiments of the invention also provide various access devices and sensors as peripheral devices that operatively interact with in-vehicle telematics systems and devices to perform various functions.

More specifically, in one embodiment, the invention provides an in-vehicle telematics system featuring: 1) a controller; 2) a diagnostic system configured to receive diagnostic information from a host vehicle; 3) a position-locating system configured to determine the host vehicle's location information; 4) a communication interface configured to send additional information to a peripheral system other than the diagnostic position-locating systems; and, 5) a wireless transmitter configured to transmit information through a wireless network to an Internet-accessible website.

In certain embodiments, the peripheral device can be a display, such as an LCD. In this case the controller features machine-readable computer code, e.g., firmware, which controls the display. For example, the computer code can be configured to render a text message on the display. The text message can be sent from the Internet-accessible website, or from a cellular telephone or a personal digital assistant ("PDA"). Preferably the display is configured to mount inside the vehicle. In various embodiments, the peripheral device may include a graphics display.

In other embodiments, the peripheral device features a voice interface that receives audio information and sends the information to the wireless transmitter. For example, the peripheral device can be a hands-free phone kit. The hands-free phone kit can contain a Bluetooth™ transmitter configured to send information to and receive information from a user's cellular telephone. Alternatively, the telematics device includes the Bluetooth™ transmitter, e.g. it is mounted on an internal circuit board. In still other embodiments, the peripheral device is a short-range wireless transmitter, e.g. a transmitter operating a Bluetooth™, 802.11, part-15, or infrared wireless protocol.

In another embodiment, the peripheral device includes a button (e.g. a "panic button") that, when depressed, sends a signal through the interface to the controller. Or the peripheral device can be a secondary wireless modem, such as a satellite modem. The interface used in the telematics device may be a serial interface, such as an I^2C, RS232, RS422, RS485, USB, CAN or SPI serial interface.

In an embodiment, the position-locating system may be a conventional GPS (that interprets satellite signals to determine location) or a network-assisted GPS (that interprets both satellite and terrestrial wireless signals to determine location). The controller may be a microcontroller or a microprocessor, e.g., an ARM7 or ARM9 microprocessor.

In another embodiment, the invention provides an in-vehicle telematics system that features a controller that runs machine-readable computer code configured to receive diagnostic information from a host vehicle and location information from a position-locating system. The controller is additionally configured to receive and send information through a serial interface to a peripheral device other than the diagnostic and position-locating systems. The telematics system uses a wireless transmitter to transmit diagnostic and location information through a wireless network to an Internet-accessible website.

In another embodiment, the invention provides an in-vehicle telematics system that features the above-described components for determining diagnostic and location information combined with a voice interface configured to receive and transmit voice information.

In various embodiments, the same wireless transmitter transmits location information through a wireless network to the Internet-accessible website, and voice information through the same wireless network to an external telephone. Here, the controller further comprises a speech-recognition module, e.g., machine-readable computer code that analyzes a user's speech to determine a telephone number and other commands.

In another embodiment of the invention, the telematics system features a housing that covers the controller and the position-location system, and additionally includes a port that connects to the external peripheral system. In this case, the system can include a cable or a wireless interface that sends information to and receives information from the external peripheral system.

In yet another embodiment of the invention, the invention provides a telematics system that features a short-range wireless transmitter (e.g. a Bluetooth™ transmitter) configured to send information to an external peripheral device, and a long-range wireless transmitter (e.g. a cellular modem) configured to transmit information through a wireless network to an Internet-accessible website.

Various embodiments of the invention have many advantages. In particular, with various embodiments of the invention described herein, different peripheral devices can easily and quickly connect to the telematics device through its serial interface. This means a user can add valuable functionality to the telematics device, and optimize the device for a particular application, in a matter of minutes. For example, using the serial interface, the user can add a simple, LCD display and keyboard. With this, drivers and fleet managers can communicate with text messages to optimize the fleet's efficiency. Or a hands-free cellular telephone kit (e.g., a kit featuring a Bluetooth™ module or cradle) can connect through the serial interface to give a driver a safe, convenient way to place

cellular phone calls. To even further enhance safety and security, a peripheral device featuring a panic button can connect through the serial interface. Depressing the panic button automatically sends a message to, e.g., a call center, that in turn would notify the appropriate authorities. Peripheral devices running a Bluetooth™ or 802.11b wireless protocol can quickly send large amounts of information (e.g., diagnostic information collected and stored over long periods of time) to a proximal hub. And a peripheral device featuring a secondary modem, such as a satellite, GSM/GPRS or CDMA modern, can transmit and receive information in regions in which the primary modem may not operate.

These features, made possible by the serial interface, complement basic advantages provided by the telematics system. For example, embodiments of this system provide wireless, real-time transmission and analysis of GPS and diagnostic data, followed by analysis and display of these data using an Internet-hosted web site. This makes it possible to characterize the vehicle's performance and determine its location in real-time from virtually any location that has Internet access, provided the vehicle being tested includes the below-described telematics system. This information is complementary and, when analyzed together, can improve conventional services such as roadside assistance, vehicle theft notification and recovery, and remote diagnostics. For example, the information can indicate a vehicle's location, its fuel level and battery voltage, and whether or not it has any active DTCs. Using this information, a call center can dispatch a tow truck with the appropriate materials (e.g., extra gasoline or tools required to repair a specific problem) to repair the vehicle accordingly.

Embodiments of the present invention may be useful in a wide range of vehicles. Examples of such vehicles include automobiles and trucks, as well as commercial equipment, medium and heavy-duty trucks, construction vehicles (e.g., front-end loaders, bulldozers, forklifts), powered sport vehicles (e.g., motorboats, motorcycles, all-terrain vehicles, snowmobiles, jet skis, and other powered sport vehicles), collision repair vehicles, marine vehicles, and recreational vehicles. Further, embodiments may be useful in the vehicle care industry.

FIGS. **1** and **2** show schematic drawings of a small-scale telematics device **13** according to an embodiment of the invention that monitors diagnostic and location-based data from a host vehicle and wirelessly transmits these data to an Internet-accessible website. The telematics device **13** features a serial interface **35** that connects to peripheral devices, described in detail below. The serial interface **35** features a connector that mates with an associated connector that is universal to each peripheral device. The telematics device **13** runs firmware, described in more detail below, that recognizes the peripheral device and serially communicates with it so that information can pass across the serial interface **35**. The serial interface **35** additionally supplies power and ground so that the peripheral device does not require an additional power supply to operate.

Referring to FIG. **2**, for example, peripheral devices according to an embodiment of the invention may include: 1) LCD and keyboard **36***a* for sending, receiving, and displaying text messages; 2) a hands-free cellular phone kit and voice interface **36***b* for safe, convenient voice communications; 3) a panic button **36***c* for sending a short, automated message and location in case of emergency; 4) a short-range, high-bandwidth wireless transmitter **36***d* operating "Bluetooth" or 802.11b technology; or 5) a secondary modem **36***e*, e.g., a cellular or satellite modem.

In addition to the serial interface to peripheral devices **35**, the telematics device **13** may feature: 1) a data-generating portion **15** that generates both diagnostic and location-based data; 2) a data-processing portion **17** that processes and wirelessly transmits information; and 3) a power-management portion **19** that supplies power to each circuit element in the device **13**.

The circuit elements in each portion **15**, **17**, **19** may be integrated into small-scale, silicon-based microelectronic devices (e.g., ASICs). This means the entire telematics device **13** may be incorporated into a single "chip set", described by a reference design, thereby reducing its size, manufacturing costs, and potential post-installation failures.

The data-generating portion **15** may feature a GPS module **20** that receives wireless signals from orbiting GPS satellites through an integrated GPS antenna **21**. Once the antenna **21** receives signals from at least three satellites, the GPS module **20** processes them to calculate a GPS "fix" that includes the host vehicle's location-based data, e.g. latitude, longitude, altitude, heading, and velocity. The GPS module **20** calculates location-based data at a programmable interval, e.g., every minute.

The data-generating portion **15** may communicate with the host vehicle through an electrical/mechanical interface **23** that connects to the vehicle's diagnostic connector. As described above, for light-duty vehicles, this connector is an EPA-mandated 16-cavity connector, referred to herein as the OBD-II connector. For heavy-duty trucks, this connector is either a 6 or 9-pin connector, referred to herein as the truck diagnostic connector.

The OBD-II or truck diagnostic connector, may be located underneath the vehicle's steering column, provides direct access to diagnostic data stored in memory in the vehicle's ECU. The entire vehicle-communication circuit **25** manages communication through the electrical/mechanical interface **23** with separate modules **25***a*-**25***e* for different vehicle buses (e.g., those featured in Ford, GM, Toyota, and heavy-duty trucks). Each module **25***a*-**25***e* is a separate circuit within the vehicle-communication circuit **25**. These circuits, for example, can be integrated into an application-specific integrated circuit (ASIC), or can be included as discrete circuits processed on a printed circuit board.

The vehicle-communication circuit additionally may include logic that detects the communication protocol of the host vehicle, and then selects this protocol to communicate with the vehicle. Once the protocol is selected, the electrical/mechanical interface **23** receives diagnostic data from the vehicle according to a serial protocol dictated by the appropriate vehicle-communication circuit **25**. The electrical/mechanical interface **23** passes this information to the data-processing portion **17** for analysis and wireless transmission.

The data-processing portion **17** may feature a 16-bit ARM7 microprocessor **27** that manages communication with each external peripheral device, along with the different elements of the data-generating portion **15**. For a peripheral device featuring an LCD display and keyboard, for example, the microprocessor runs firmware that receives and processes an incoming text message, and then displays this text message on the LCD. Conversely, the microprocessor **27** interprets keystrokes from the keyboard, formulates these into a message, and transmits the message through a wireless network, as described in more detail below.

The microprocessor **27** additionally receives and processes diagnostic information from the data-communication circuit **25** and location-based information from the GPS module **20**. For example, the microprocessor **27** can process diagnostic data describing the host vehicle's speed, mass air flow, and

malfunction indicator light to calculate, respectively, an odometer reading, fuel efficiency, and emission status. These calculations are described in more detail in patent applications entitled "Internet-Based Method for Determining a Vehicle's Fuel Efficiency" (U.S. Pat. No. 6,594,579) and "Wireless Diagnostic System for Characterizing a Vehicle's Exhaust Emissions" (U.S. Pat. No. 6,604,033), the contents of which are incorporated herein by reference.

The microprocessor **27** may store firmware, pre-processed diagnostic data, and/or post-processed diagnostic data in a memory module **29**. The memory module **29** also stores a file-managing operating system (e.g., Linux) that runs on the microprocessor **27**. During operation, the memory module **29** can additionally function as a "data logger" where both diagnostic and location-based data are captured at high rates (e.g., every 200 milliseconds) and then read out at a later time.

With firmware the microprocessor **27** formats information into unique packets and serially transfers these packets to a wireless modem **31**. Each formatted packet includes, e.g., a header that describes its destination and the wireless modem's numerical identity (e.g., its "phone number") and a payload that includes the information. For example, the packets can include diagnostic or location information, a text message, a short message generated from a panic button that indicates a problem with the user or vehicle. The wireless modem **31** operates on a wireless network (e.g., CDMA, GSM, GPRS, Mobitex, DataTac, ORBCOMM) and transmits the packets through an antenna **33** to the network. The antenna **33** can be an external antenna, or can be embedded into a circuit board or mechanical housing that supports the wireless modem **31**. Once transmitted, the packets propagate through the network, which delivers them to an Internet-accessible website, as described in more detail with reference to FIG. **5**. In various embodiments, the wireless modem **31** may include or be operatively associated with a wireless transceiver for transmitting or receiving communicated data or other information to/from a given telematics device or system.

The power-management portion **19** of the wireless appliance **13** features a power supply and power-conditioning electronics **39** that receive power from the electrical/mechanical interface **23** and, in turn, supply regulated DC power to circuit elements in the data-generating **15** and data-processing **17** portions, and through the serial interface **35** to the connected peripheral device. In this application, the power-management portion may switch 12 to 14 volts from the vehicle's battery to a lower voltage, e.g., 3.3 to 5 volts, to power the circuit elements and the connected peripheral device. The mechanical interface **23**, in turn, attaches to the host vehicle's diagnostic connector, which receives power directly from the vehicle's standard 12-volt battery. An internal battery **41** connects to the power supply and power-conditioning electronics **39** and supplies power in case the telematics device is disconnected from the vehicle's power-supplying diagnostic connector. Additionally, the power supply and power-conditioning electronics **39** continually recharge the internal battery **41** so that it can supply back-up power even after extended use.

FIG. **2** is a schematic drawing of an embodiment that shows the serial interface **35** connected to a variety of peripheral devices **36***a-e*. Table 1 describes some of the possible peripheral devices **36***a-e*, the corresponding parameters that are received or transmitted through the serial interface, and the potential applications of these devices. The serial interface supplies power and ground to each peripheral device. For some devices, such as for a hands-free phone kit, these are the only parameters supplied by the serial interface. In this case, the phone kit connects to a user's cellular telephone, which in turn transmits and receives voice calls. In other cases, such as for the LCD and keyboard and secondary modem, the serial interface additionally supplies and receives information (e.g., diagnostic or location information, text messages).

Table 1 is not meant to be exhaustive, and thus peripheral devices not described therein may also connect to the telematics device.

Device	Transmitted/Received Serial Information	Application
LCD and keyboard	location, diagnostics, text messages	fleet management
hands-free cellular phone kit	none	voice calls
panic button	location, diagnostics, bit stream	vehicle emergency
high-bandwidth short-range transmitter	location, diagnostics, text messages	vehicle repair; data mining
secondary modem	location, diagnostics, text messages	fleet management; stolen-vehicle recovery; diagnostics

As shown, Table 1 includes examples of various peripheral devices, the parameters they receive or transmit through the serial interface, and their potential applications.

Each of the peripheral devices **36***a-e* listed in Table 1 may connect to the telematics device using a standard, 4-pin connector attached to a cable. The connector and cable are designed so to be uniform so that any device that transmits or receives information can connect to and operate with the telematics device. As described above, the pins in the connector supply power, ground, and a serial communication interface that passes information between the telematics device and the peripheral device. The serial interface **35** is controlled by a microprocessor (e.g., an ARM 7 shown in FIG. **1**) operating within the telematics device. The ARM 7 runs firmware that recognizes the connected peripheral device, as described in more detail below, and subsequently powers up and begins communicating with the device upon installation.

The serial link for connecting peripheral devices to the serial interface **35** may be a conventional I^2C bus connected through a 4-pin connection. I^2C is a 2-wire, synchronous serial communication interface developed by Phillips Semiconductor. With this interface, two wires, serial data (SDA) and serial clock (SCL), carry information between the peripheral device and the telematics device. According to I^2C, each byte of information put on the SDA line must be 8-bits long, but the number of bytes transmitted per transfer is unrestricted. Using I^2C, the peripheral device can operate as either a transmitter or receiver. The ARM7 microprocessor controls this connection with an I^2C transceiver that may be integrated into its circuitry.

Both SDA and SCL are bi-directional lines and connect to a positive supply voltage through a pull-up resistor (which may be between 4.7 k and 10 k). When the bus is free, both lines are high. Each peripheral device connected through I^2C provides a unique address (generated by, e.g., an EEPROM, RTC or I/O expander) that is recognized by the telematics device. This means, following installation, the telematics device can recognize the attached peripheral device and begin operation without any input from the installer. I^2C is described in more detail in: http://www.philipslogic.com, the contents of which are incorporated herein by reference.

FIG. **3** of an embodiment shows a schematic drawing of a vehicle **12** that hosts a telematics device **13** that connects to a peripheral device **36** through a cable **37** and serial interface **35**. In this application, the peripheral device **36** is a LCD and keyboard mounted on the vehicle's dashboard **38**. Once connected during an installation process, the peripheral device **36** transmits a numerical address through the cable **37** to the serial interface **35**. A microprocessor in the telematics device interprets the address to recognize the peripheral device, and then begins to communicate.

The telematics device **13** may be installed under the vehicle's dash **38** and is not visible to the user. As described above, the telematics device **13** may connect to an OBD-II connector **34** in the vehicle **12** through a wiring harness **32**, and is not in the driver's view. The OBD-II connector **34** powers the telematics device **13** and additionally provides a serial interface to the vehicle's engine computer. Through this interface the telematics device receives diagnostic information from the vehicle's OBD-II system, as is described in detail in the above-referenced patents, the contents of which have been incorporated by reference.

The telematics device **13** receives GPS signals from an antenna **21** mounted in a region, sometimes called the "A pillar", located proximal to the vehicle's windshield **41**. These signals are interpreted by the device and converted into GPS information, e.g. latitude, longitude, altitude, speed, and heading, by a GPS module included in the telematics device. The telematics device transmits GPS and diagnostic information as separate packets through a radio antenna **33**, located near the GPS antenna in the vehicle's A pillar, and to a wireless network (e.g., Cingular's Mobitex network). The radio antenna **33** is matched to a frequency supported by the wireless network (e.g., approximately 900 MHz for the Mobitex network). A cabling rig **39** connects both the radio **33** and GPS **21** antennae to the telematics device **13**.

The LCD and keyboard, for example, are installed on a front portion of the dash **38** and below the windshield **41**, and are positioned so that the driver can easily view messages on the display. Messages can be used for general fleet management, e.g., to notify a fleet manager that a job has been completed, or to schedule an appointment with a customer. In this case, the radio antenna **33** is additionally used to receive and transmit text messages through the wireless network.

FIG. **4** of an embodiment shows a schematic drawing of a telematics system **52** that uses the above-described telematics device **13** to monitor diagnostic and location-based information, and a peripheral device **36** (e.g., an LCD and keyboard) to, for example, display text messages. A fleet manager would use this system, for example, to manage a collection of drivers. The telematics device **13** and peripheral device **36** are installed in a host vehicle **12** as described above. During operation, the telematics device **13** retrieves and formats diagnostic and GPS information and text messages in separate packets and transmits these packets over an airlink **59** to a base station **61** included in a wireless network **54**. The packets propagate through the wireless network **54** to a gateway software piece **55** running on a host computer system **57**. The host computer system processes and stores information from the packets in a database **63** using the gateway software piece **55**. The host computer system **57** additionally hosts a web site **66** that, once accessed, displays the information. A user (e.g. an individual working for a call center) accesses the web site **66** with a secondary computer system **69** through the Internet **67**. The host computer system **57** includes a data-processing component **68** that analyzes the location and diagnostic information as described in more detail below.

The host computer system **57** also includes a text messaging-processing component **70** that processes text messages as described in more detail below. Once received by the vehicle, the peripheral device (i.e. and LCD and keyboard) displays the messages for the driver, and additionally allows the driver to send messages back to the fleet manager.

FIG. **5**A of an embodiment shows an Internet-accessible web page **66***a* that allows, e.g., a fleet manager to view GPS and diagnostic information, as well as text messages, for each vehicle in the fleet. The web page **66***a* connects to the text messaging-processing software component shown in FIG. **4**. It would be used, for example, in combination with a vehicle featuring a telematics device and LCD/keyboard peripheral device, such as that shown in FIG. **3**.

The web page **66***a* features tabs **42***a-d* that link to secondary web pages that display, respectively, vehicle diagnostic information, GPS information and mapping, service records, and text messaging. Each of these web pages is described in detail below.

FIG. **5**B of an embodiment, for example, shows a simplified web page **66***b* that renders when a user clicks the tab **42***d* labeled "Text Messaging" in the website shown in FIG. **5**A. The web page **66***b* features a window **43** wherein the fleet manager can type in a text message that is then sent through the wireless network and displayed on an LCD for the driver of a particular vehicle. The web page **66***b* includes a field **44** that lists standard components of the text message, i.e. the destination of the text message, the sender, and the subject of the message. During operation, the fleet manager types the message in the window and wirelessly transmits it to the driver by clicking the "Send" button **46**. Similarly, the fleet manager receives incoming text messages in the window **43** by clicking the "Receive" button **48**.

The web page **66***b* shown in FIG. **5**B may contain functionality that is consistent with state-of-the-art text messaging software. For example, these pages can link to additional web pages that include software systems for managing the text messages. These software systems include file-management systems for storing and managing incoming and outgoing messages; systems for sending messages to multiple vehicles in the fleet; systems for tracking the status of a message; systems for storing draft and standard, formatted messages (e.g., maps, directions, and standard responses); systems for sending standard messages; and systems for porting information from messages to other applications (using, e.g., Web Services software packages). Other message-processing systems are also within the scope of the invention.

FIG. **6** of an embodiment shows a web page **66***c* that renders when a user clicks the "Diagnostics" tab **42***a* on the website shown in FIG. **5**A. The web page **66***c* displays diagnostic data collected from the ECU of a particular vehicle as described above. The web page **66***c* includes a set of diagnostic data **131** and features fields listing an acronym **132**, value and units **134**, and brief description **136** for each datum. The web page **66***c* also includes graphs **138**, **139** that plot selected diagnostic data in a time-dependent (graph **139**) and histogram (graph **138**) formats. Other methods for displaying and processing the diagnostic data are also within the scope of the invention.

During operation of an embodiment, the in-vehicle telematics device automatically transmits a set of diagnostic data **131** at a periodic interval, e.g. every 20 to 40 minutes. The telematics device can also transmit similar data sets at random time intervals in response to a query from the host computer system (sometimes called a "ping").

Detailed descriptions of these data, and how they can be further analyzed and displayed, are provided in the following

patents, the contents of which are incorporated herein by reference: "Wireless Diagnostic System and Method for Monitoring Vehicles" (U.S. Pat. No. 6,636,790); and, "Internet-Based Vehicle-Diagnostic System" (U.S. Pat. No. 6,611,740).

FIG. **7** of an embodiment shows a web page **66***d* that renders when a user clicks the "Mapping" tab **42***b* on the website shown in FIG. **5**A. The web page **66***d* displays, respectively, GPS data **154** and a map **158** that together indicate a vehicle's location. In this case, the GPS data **154** include the time and date, the vehicle's latitude, longitude, a "reverse geocode" of these data indicating a corresponding street address, the nearest cross street, and a status of the vehicle's ignition (i.e., "on" or "off" and whether or not the vehicle is parked or moving). The map **158** displays these coordinates in a graphical form relative to an area of, in this case, a few square miles. In some embodiments, the web page **66***d* is rendered each time the GPS data are periodically transmitted from a vehicle (e.g., every 1-2 minutes) and received by the data-processing component of the website.

Both the map and a database that translates the latitude and longitude into a reverse geocode are hosted by an external computer server and are accessible though an Internet-based protocol, e.g. XML, Web Services, or TCP/IP. Companies such as MapTuit, MapQuest, and NavTech host software that provides maps and databases such as these. Methods for processing location-based data, taken alone or in combination with diagnostic data, are described in detail in the patent application "Wireless, Internet-Based System for Transmitting and Analyzing GPS Data" (U.S. patent application Ser. No. 10/301,010), the contents of which are incorporated herein by reference.

FIG. **8** of an embodiment shows a web page **66***e* that renders when a user clicks the "Service Records" tab **42***c* on the website shown in FIG. **5**A. The web page **66***e* displays, respectively, a list of service records **164** for a particular vehicle, and an individual service record **168** that describes a particular example of how the vehicle was repaired. The list of service record **164** shows: 1) the date of the service; 2) a work order number; and, 3) the company providing the service. In addition to this information, the individual service record **168** describes: 1) the type of service; 2) the mechanic that completed the service; 3) the cost of the service; 4) the mileage on the vehicle at the time of the service; and 5) a few comments describing the service.

To display service records like those shown in FIG. **8**, the host computer system of an embodiment of the present invention may interface with a data-management system that runs of a computer system at an automotive dealership. Such a system, for example, is the ERA software system developed and marketed by Reynolds and Reynolds, based in Dayton, Ohio. Systems like ERA transfer service records to the host computer system through a variety of means. These include, for example, XML, XML-based Web Services, file transfer protocol (FTP), and email.

The web page can also show service records describing service performed by organizations other than an automotive dealership, e.g., by the vehicle owner or another entity (e.g., Jiffy Lube). These records may be entered by hand into a web page similar to that shown in FIG. **8**.

FIGS. **9** and **10** describe alternate embodiments of the invention. These embodiments are based on the telematics device shown in FIG. **1**, but include additional hardware components that add functionality to the device. For example, FIG. **9** shows a telematics device **201**, similar to the device shown in FIG. **1**, which additionally includes a short-range wireless transmitter **200** that sends diagnostic, location, and other information to a remote receiver. The short-range wireless transmitter **200** can be a stand-alone module that attaches to the same circuit board used to support all the components shown in FIG. **9**. The remote receiver can be one of the external peripheral devices (such as a display) shown above, or can be a device such as an automotive scan tool, computer system, cellular phone, or PDA. The short-range wireless transmitter **200** may be a high-bandwidth transmitter, e.g., a transmitter using Bluetooth™ or 802.11b technology. Alternatively, the short-range wireless transmitter can be a low-bandwidth transmitter, e.g. a transmitter using part-15, infrared, or other optical technology.

FIG. **10** shows alternate embodiments of the telematics device **202** featuring a single chipset **225** that performs multiple functions. The chipset **225**, for example, includes a wireless transmitter **231**, an ARM microprocessor **227** (which may be an ARM7 or ARM9), a memory module **229**, and a position-locating module **220**. Each of these components is integrated directly into silicon-based systems on the chipset **225**. The components connect to each other through metallization layers in the chipset **225**. In addition, the chipset **225** connects to a voice-interface module **210** (e.g., a hands-free interface, including a microphone and a speaker) that receives audio input (e.g. a user's voice) and sends this through the chipset **225** to the wireless transmitter **231** for transmission.

The chipset **225** often runs firmware, stored in the memory module **229** and run on the microprocessor **227**, that performs simple voice recognition so that a user can initiate a call, search for and dial a telephone number, and then end a call, all without touching the device. In this capacity the telematics device **202** operates like a cellular telephone integrated with a hands-free phone kit. The wireless transmitter **231** may therefore include a high-bandwidth transmitter, e.g., a transmitter that operates on a CDMA or GSM network. Chipsets such as those manufactured by Qualcomm, e.g., the MSM6025, MSM6050, and the MSM6500, include such wireless transmitters, and can therefore be used in the present invention. These chipsets are described and compared in detail in the following website: http://www.qualcomm.com. The MSM6025 and MSM6050 chipsets operate on both CDMA cellular and CDMA PCS wireless networks, while the MSM6500 operates on these networks and GSM wireless networks. In addition to circuit-switched voice calls, the wireless transmitter **231** can transmit data in the form of packets at speeds up to 307 kbps in mobile environments.

The chipset **225** shown in FIG. **10** determines a location of the host vehicle using the position-locating module **220**. In particular, the chipsets described herein may use a position-locating technology developed by Qualcomm called Snap Track/GPSone™, which operates a "network assisted" GPS technology. Snap Track/GPSone™ operates by collecting GPS signals from overlying satellites (like a conventional GPS) and radio signals transmitted from an individual wireless transmitter and base stations (which have known, stationary locations) included in a cellular or PCS wireless network. This information is sent to a position determining entity ("PDE"), which may be typically located in the wireless network and processes the information to calculate an accurate location (e.g., latitude, longitude, and altitude) of the wireless transmitter. Once this information is calculated, the PDE and sends the position back to the wireless transmitter, where the telematics device processes it as described above.

In addition to the above described functions, the chipsets may include modules that support the following applications: playing music and video recordings; recording and replaying audio information; processing images from digital cameras;

playing video games; and driving color and black-and-white displays. Each of these applications can be therefore integrated into the various telematics devices and systems described herein.

In various embodiments, and with general reference to FIGS. **11** and **12**, one or more types of access devices **1102** and/or one or more types of sensors **1104** may be employed in operative association with one or more vehicle **1101** telematics devices and/or systems **1106**, examples of which are described herein. The access devices **1102** may be used as external peripheral devices which are configured for communication with the telematics device **1106** through one or more different types of communication interfaces **1108**. Examples of the communication interfaces **1108** include a serial communication interface **1108**A (e.g., I^2C, RS232, RS422, RS485, USB, CAN, SPI, or others), a short range wireless interface **1108**B (e.g., transceivers using "Bluetooth" technology, 802.11a/b/g standard communications, 802.24 standard communications, 802.32 standard communications, "ZigBee" technology, and/or "Wi-Fi" technology, among many others), and/or other communication interfaces **1108**C (e.g., parallel port) suitable for sending or receiving data between the access devices **1102** and the telematics device **1106**.

As discussed in more detail herein, data communicated between the telematics device **1106** and the access devices **1102** and/or the sensors **1104** may be used to control functions of the devices **1102**, **1106** or the vehicle **1101**; retrieve or store data; report a detected behavior, condition or characteristic of a device, system, machine, or implement; and/or for a variety of other purposes. In various embodiments, the access devices **1102** and/or sensors **1104** may be equipped or configured for wireless communication, wireline communication, or may have a combination of wireless/wireline capabilities.

In various embodiments, the access devices **1102** and/or sensors **1104** described herein may be installed by an original equipment manufacturer ("OEM"), such as during production of a vehicle **1101**, for example, or during initial installation of a telematics device **1106** into the vehicle **1101**. Thus, the access devices **1102** and/or sensors **1104** may be installed in operative association with the vehicle **1101** as original equipment manufacturer components. In certain embodiments, the access devices **1102** and/or sensors **1104** described herein may be installed or used in association with the telematics device **1106** in an "after market" setting, such as after a vehicle **1101** has been produced and deployed for a period of time. For example, access devices **1102** and/or sensors **1104** may be installed as after market components on a fleet of vehicles **1101**, such as a group of school buses, a fleet of tanker trucks used to transport goods, or a fleet of rental vehicles.

As shown, the access devices **1102** may include, for example and without limitation: telephones (e.g., wireless phones, wireline phones, cellular phones) **1102**A; Internet-enabled phones **1102**B; smart phones **1102**C; cameras **1102**D (e.g., video cameras, digital cameras, web-enabled cameras, Internet protocol video cameras, digital video cameras (still and motion) for obtaining real-time images, camcorders, etc.), personal computer systems **1102**E, laptops **1102**F, personal digital assistants (PDAs) **1102**G, pagers **1102**H, displays **1102**I (e.g., LCD displays), and/or a variety of other access, display or control devices which can be configured for communication with the telematics device **1106**.

Other examples of access devices **1102** that may be configured to interface or communicate with the telematics device **1106** include breathalyzer interfaces **1102**J; interfaces to in-vehicle video capture devices **1102**K, such as may be used by various law enforcement entities; audio capture devices **1102**L (e.g., microphone input); signature pads **1102**M for electronic signature capture; active and/or passive RFID scanner technology **1102**N; access point or interface for wireless communications **1102**O (e.g., 802.11 "hotspot"); WiFi cameras, telephones, handsets, or other WiFi-enabled devices **1102**P; ultra-wide-band ("UWB") hubs **1102**Q; USB cameras, telephones, handsets (audio), or other USB-enabled devices **1102**R; identification systems **1102**S including card swipe functionality, keypad, biometrics, or barcode readers, such as for identifying or recording vehicle **1101** drivers, cargo contents, deliveries, service calls, and/or other events; collision avoidance devices **1102**W; obstacle avoidance devices **1102**X; and/or a variety of other suitable types of access devices **1102**.

It can be appreciated that the access device **1102** may be any device or appliance that provides one or more of a graphical component, a keyboard, a terminal, or other functionality that permits access to and communication with the telematics device **1106** in the vehicle **1101**. The access device **1102**, through the communication interface **1108** acting as a bridge, may be used to tap into the existing computing power, data collection capabilities, and/or connectivity functionality of the telematics device **1106**.

In certain embodiments, one or more of the access devices **1102** may be configured for voice-over-Internet-protocol ("VoIP") communications through an Internet, HTTP protocol, or other type of networked medium communication connection established through the telematics device **1106**. For example, a cellular phone **1102**A may be used to place a VoIP call through wireless communication with the telematics device **1106** through the short range wireless interface **1108**B. In another example, a handset for a wireline phone **1102**A may be electrically wired and/or mechanically connected to the telematics device **1106** to enable VoIP communications through the serial communication interface **1108**A. For example, a USB voice handset of an Internet-enabled phone **1102**B may be configured to communicate with a router in the telematics device **1106** and establish a VoIP connection with a phone call recipient through a modem connection of the device **1106**. In a like manner, VoIP communications may be received by the telematics device **1106** from a caller outside of the vehicle **1101** and forwarded to a user employing a cellular phone **1102**A in the vehicle **1101**, for example.

It can be seen that the capability for such VoIP or telephony communications may be provided through the existing Internet or network connection of the telematics device **1106** (e.g., modem connection) and power supplied by the vehicle **1101** in which the telematics device **1104** is installed. In certain embodiments, functions normally performed by the microphone or audio speaker of an access device **1102** may be routed to functionally analogous components within the vehicle **1101**. For example, a user may employ a wireless phone **1102**A to place a telephony-enabled call through the telematics device **1106**, and may use audio speakers within the vehicle **1101** to listen to the recipient of the call. Where appropriate and operationally possible, various functions of the access devices **1102** may be assigned to or performed by functionally analogous devices or components in the vehicle **1101**, or by other devices or peripherals connected to the telematics device **1106**.

In various embodiments, telephone communications may be forwarded or routed through and by the telematics device **1106** to the access device **1102** (e.g., a wireless phone **1102**A). In such embodiments, the communication capability

of the telematics device **1106** can place, connect, and/or terminate telephone calls, and the access device **1102** can be configured to operate as a "dumb" terminal for receiving telephone communications. For example, a telephone communication may be facilitated by using a voice channel in the telematics device **1106** which sends the communications back to a voice handset functioning as a dumb terminal. Also, the telematics device **1106** may leverage the antenna, speakers, or other devices in the vehicle **1101** to assist with transmitting and/or receiving such communications.

The benefits of enabling and facilitating VoIP communications through the telematics device **1106** can be appreciated especially in those situations in which a user does not have access to a separate cellular phone **1102**A, for example, or otherwise cannot establish communications outside of the vehicle **1101** independently of the operation of the telematics device **1106**. Using an existing access device **1102** of a user realizes the benefits of using prestored or previously known information associated with the device **1102** or the user (e.g., others already know the user's telephone number, phone numbers are stored in the telephone, etc.).

In various embodiments, the telematics device **1106** may be configured to transmit position location information (e.g., GPS data) to one or more of the access devices **1102**, including access devices **1102** with little or no existing position location functions. In certain embodiments, the access device **1102** (e.g., a wireless phone **1102**A) may be operatively associated with a position location transceiver device **1122**, which is capable of receiving and processing communicated position location data. The position location device **1122** may be embodied as a module or chip that can be operatively connected to the access device **1102** and configured to function as both a GPS receiver (i.e., for receiving position location information from the telematics device **1104**) and a short range wireless transceiver (i.e., for enabling communications such as "Bluetooth" transmissions with the access device **1102**). The position location device **1122** may be configured to interact with a suitable navigation software application, for example, that can be downloaded and stored on the access device **1102** to process position location data communicated by the position location device **1122**.

It can be seen that the access device **1102** may be effectively converted into a personal navigation device ("PND") **1102**T for the user. In certain embodiments, the PND **1102**T may include one or more maps or other geographical representations stored thereon to provide turn-by-turn navigational functionality for a user. Such maps and geographical representations may be downloaded and stored on the PND **1102**T through a network connection with the telematics device **1106**, for example, or by retrieving information stored on a secure digital ("SD") card. In one example of its operation, the PND **1102**T may receive position location data communicated by the telematics device **1106**, for example, and/or from another source of position location data, via the position location device **1102**T. In connection with the navigation software application, and possibly one or more maps stored on the PND **1102**T, the PND **1102**T may employ a speaker phone capability to announce turn-by-turn navigational directions to a user in the vehicle **1101** (e.g., "turn right in 500 yards", "turn right now", etc.).

In various embodiments, one or more types of access devices **1102** can be configured to work in cooperation with the telematics device **1106** to perform various functions in association with different operational features of the vehicle **1101**. For example, a smart phone **1102**C may be configured with a software application that allows a user to direct the telematics device **1106** to open or close the windows of the vehicle **1101**; to lock or unlock the vehicle **1101**; and/or, to initiate ignition on or off for the vehicle **1101**. As described above, commands communicated from the access device **1102** to the telematics device **1106** may be effected through the short range wireless interface **1108**B, for example. In such embodiments, it can be seen that the access device **1102** initiates communication with the telematics device **1106** to issue commands regarding operations or functions to be performed by the vehicle **1101**.

Examples of other operations or functions of the vehicle **1101** that can be performed include, without limitation: turn on or off an air conditioning system; initiate or stop a panic alarm; turn on or off interior or exterior lights; perform functions that might otherwise be provided in association with a remote key device for the vehicle **1101**, such as remotely turning the vehicle **1101** engine on or off; turn on or off electric seat warmers, window defrosters, or other creature comfort systems; and/or, detect vehicle settings, such as what transmission gear is currently selected for the vehicle **1101**.

In another example, an alarm system **1104**K installed in the vehicle **1101** may be operated (as a sensor **1104**K, for example) by using the access device **1102** to communicate with the telematics device **1106** to issue commands that arm, disarm, activate, deactivate, or perform other functions for the alarm system **1104**K. In addition, the access device **1102** working in operative connection with the alarm system **1104**K can be configured to communicate or display status information such as whether the alarm system **1104**K is currently armed or disarmed, activated or not activated. The alarm system **1104**K may also be configured with one or more sensors (e.g., infrared, sonar, optical sensors, etc.) configured to detect the presence or absence of a human, animal or other object or organism in the vehicle **1101**, such as a human intruder waiting to highjack the vehicle **1101** once the owner returns and enters the vehicle **1101**, for example. The alarm system **1104**K may be configured to communicate information indicative of the presence or absence of such organisms or objects to the access device **1102**, for example, to alert a user of their presence or absence.

It can be appreciated that communications between the access device **1102** and the telematics device **1106** may be encoded, secured, and/or verified on a one-way or two-way basis to promote ensuring that communications are valid. In addition, applications executed by the access device **1102** may be password-protected to restrict access to only certified users. In certain embodiments, the access device **1102** or the telematics device **1106** may automatically initiate a verification check once the devices **1102**, **1106** are sufficiently close in proximity to initiate effective short range wireless communications. The verification check may include comparing an identification number, security device, or token of the access device **1102** against an identification number, security device or token of the telematics device **1106** to confirm that the user is permitted to direct the features or functions of the vehicle **1101**.

In one example of the operation and use of the access device **1102**, a software application may be provided in association with the device **1102** that directs the vehicle **1101** to start or stop automatically every morning at a predetermined time on one or more predetermined days (e.g., business days such as Monday through Friday). In addition, the telematics device **1106** may be configured to initiate communications with the access device **1102** after a function has been started or completed. For example, once the access device **1102** communicates with the telematics device **1106** to start the vehicle **1101** in the morning, the telematics device **1106** may return a communication to the access device **1102** to confirm

that the engine of the vehicle **1101** has been started. The telematics device **1106** may also initiate such confirmation communications through its own wireless modem or other network connection.

In various embodiments, the access device **1102** may be employed to retrieve current or historical data or other information stored by the telematics device **1106**. Such data may include, for example, miles per gallon information or a maximum speed achieved within a given time period. In another example, the telematics device **1106** may be configured to permit a user to download a histogram for the most recent trip taken for a vehicle, including a record (e.g., histogram) of every speed that has been attained by the vehicle in the last day, week, month, year, or other time period. In general, any information or data regarding an operational feature, function, or reported malfunction that can be retrieved or stored by the telematics device **1106** can be communicated to the access device **1102**. Data or information retrieved from the telematics device **1106** may be stored and/or displayed on the access device **1102**. It can be seen that the access device **1102** may be employed as a diagnostic scan tool, for example, in association with receiving, storing, and/or displaying data communicated by the telematics device **1106**.

In various embodiments, the access device **1102** may include a general purpose analog or digital I/O peripheral connection module **1102**U structured for serial communications (e.g., through DB9, DB25 or USB cables) or parallel data communication. For example, the connection module **1102**U may be embodied as a set of screw terminals that allow a user to employ a variety of different kinds of cables, wires, terminals, or other connectors to connect a system, device or appliance to the telematics device **1106**. The connection module **1102**U thus enables a variety of custom analog or digital applications, devices or systems to be connected for communication of data, information and/or signals with the telematics device **1106**.

In various embodiments, the access device **1102** may be embodied as a message display terminal or mobile data terminal ("MDT") **1102**V which is configured to receive and display data communicated from the telematics device **1106**. The MDT **1102**V may be a screen display, for example, associated with a telephone, a PDA, a laptop, or another type of access device **1102** having a graphical component. In certain embodiments, the MDT **1102**V may be a hardware device which is a one-way display, for example. The MDT **1102**V may be electroluminescent and/or include an LCD display.

In various embodiments, a first access device **1102** may serve as an intermediary for communication of data or information to a second access device **1102** or other access devices **1102**. For example, an LCD display **1102**I connected to the telematics device **1106** may be configured to send substantially identical display information for presentation on the smart phone **1102**C of a user, wherein the smart phone **1102**C can be configured to receive the display information from the LCD display **1102**I.

The access device **1102** and telematics device **1106** may also be configured to enable access through the wireless modem or network communication connection of the telematics device **1106**, such as to retrieve diagnostic information from a website or web server for display to a user, for example. It can be seen that such embodiments effectively couple a short range wireless communication **1108**B between the devices **1102**, **1106** with a network medium connection (e.g., Internet or intranet connection) initiated by the telematics device **1106**.

In various embodiments, the telematics device **1106** may be configured for communication with one or more sensors **1104** installed on, within, or in association with the vehicle **1101**. For example, the sensors **1104** may include, without limitation, pressure transducers **1104**A, electrical switches **1104**B, mechanical switches **1104**C, magnetic switches **1104**D, optical sensors **1104**E, light detection devices **1104**F, sonic detection devices **1104**G, sonar systems **1104**H, radar systems **1104**I, proximity sensors **1104**J (e.g., for promoting collision avoidance and/or obstacle avoidance), alarm systems **1104**K, infrared sensors **1104**L, temperature sensors **1104**M, air detection sensors **1104**N (e.g., for monitoring tail-pipe emissions), or weight measurement devices **1104**O. As with the access devices **1102** described above, the sensors **1104** and the telematics device **1106** may be configured for short range wireless communication **1108**B, for example, to exchange data or other information. The telematics device **1106** may be configured to trigger an action automatically in connection with operation of the sensors **1104**. Such triggered actions may include, for example, one or more of storing data, communicating data, notifying a user of an event (e.g., triggering an alarm), and/or issuing a command or instructions to another device or system.

For example, a temperature sensor **1104**M may be placed in a refrigerated truck **1101** to detect temperature in the storage portion of the truck **1101**. Temperature data may collected, stored, and/or analyzed at different times or trip milestones for the truck **1101** throughout its trip to ensure that stored food products, for example, do not thaw, spoil or become susceptible to salmonella, bacteria, or other pathogens. In operation, temperature data can be detected by the temperature sensor **1104**M and communicated to the telematics device **1106**. The telematics device **1106** may store or report the temperature data for further processing by the driver, owner and/or fleet manager for the truck **1101**. If the temperature data are outside of a predetermined acceptable range or limit, for example, then an alert or other notification can be generated to communicate the temperature condition in the storage area of the truck **1101**. For example, a food carrier may identify a problem if the refrigerator in the truck **1101** is normally at 20 degrees and then rises to 30 degrees. In this example, the food has not yet spoiled, and there may be sufficient time to send another truck to rendezvous with the first truck **1101** and exchange the truckload.

In another example, the vehicle **1101** can be provided with a power take-off ("PTO") sensor **1104**P to detect activation, engagement or other use of a variety of PTO implements. For example, the PTO sensor **1104**P may be attached to drill bits, winches, cranes, lifts, shafts, gear drives, spades, buckets, cutting implements, digging implements, earth-moving implements, boring implements, mowers, high-rangers or mechanical arms, dumping implements, mixing implements, fire containment or extinguishing equipment (e.g., water hoses on a fire truck), and/or any other device or system that at least partly employs PTO power to function. In general, any component of a vehicle **1101** that derives or takes-off mechanical power from a main shaft of the vehicle **1101** can be considered a PTO implement. For example, a tractor may be used to mow tracts of grasslands by engaging a PTO shaft to activate the mower cutting blades. The engine of a car may be used, for example, to operate a winch to tow a boat behind the car. The PTO sensor **1104**P may detect and communicate data indicative of when the PTO implement is activated, deactivated, and/or operating at less or more than a nominal level. The PTO sensor **1104**P may also be configured to detect

operating conditions of the PTO implement, such as speed of rotation, duration of use, time of use, and/or location of use, among others.

It can be seen that the various sensors **1104** described herein may be used to detect unauthorized vehicle **1101** access or use. For example, suppose a tractor owned by a utility company is equipped with a mower implement designed for mowing grass and is also equipped with the PTO sensor **1104**P. The utility company may detect unauthorized use of the mower if the PTO sensor **1104**P senses a shaft turning at a time outside of regular business hours, for example, or at a location not scheduled for mowing activity (e.g., the home of an employee). The PTO sensor **1104**P may also be associated with operator identification, such that some operators may be authorized to use certain equipment but not other equipment. For example, driver A may be qualified to drive the vehicle **1101** and use a PTO implement, but driver B may be qualified only to drive the vehicle **1101**. Thus, a notification of PTO activation provided by the PTO sensor **1104**P through the telematics device **1106** may indicate that an operator has improperly engaged a PTO implement.

In another example, a sonic detector **1104**G may be configured to monitor cargo in a container or other storage area of a vehicle **1101**. The sonic detector **1104**G may be configured to monitor whether load shifting is occurring in a pallet of boxes on a truck. In operation, the sonic detector **1104**G may be configured to periodically or repeatedly transmit sound waves to the cargo, and receive reflected sound waves therefrom, to determine if the mass of the cargo has shifted in the storage area. An excessive amount of shift may be reported to the cargo transporter, for example, through communication of the shift indication data from the sonic detector **1104**G through the telematics device **1106**.

In another example, a school bus **1101** may employ yellow or red flashers, for example, to notify other drivers on the road that students are preparing to board or exit the bus **1101**. An optical sensor **1104**E may be employed on the bus **1101** to detect whether or not the bus **1101** operator has properly engaged the flashers at a stop. For example, the telematics device **1106** may detect when the bus **1101** is in park with the engine running, or may check GPS data to confirm that the bus **1101** is at or near a scheduled stop. In association with these detected conditions, the optical sensor **1104**E may report data to the telematics device **1106** indicative of whether or not the flashers of the bus **1101** have also been engaged.

Other embodiments are also within the scope of the invention. In particular, hardware architectures other than that described above can be used for the telematics device. For example, the ARM7 microprocessor used to run the appliance's firmware could be contained within the GPS module. Or a different microprocessor may be used. Similarly, serial protocols other than I^2C can be used to communicate with the peripheral devices. These may include USB, CAN, RS485, and/or SPI, for example, among others.

Web pages used to display the data can take many different forms, as can the manner in which the data are displayed, the nature and format of the data, and the computer code used to generate the web pages. In addition, web pages may also be formatted using standard wireless access protocols (WAP) so that they can be accessed using wireless devices such as cellular telephones, personal digital assistants (PDAs), and related devices. In addition, these devices can display text messages sent using the above-described system. In still other embodiments, the above-described system is used to locate vehicle or things other than cars and trucks, such as industrial equipment or shipping containers.

In general, it will be apparent to one of ordinary skill in the art that some of the embodiments as described hereinabove may be implemented in many different embodiments of software, firmware, and hardware in the entities illustrated in the Figures. The actual software code or specialized control hardware used to implement some of the present embodiments is not limiting of the present invention. Thus, the operation and behavior of the embodiments are described without specific reference to the actual software code or specialized hardware components. The absence of such specific references is feasible because it is clearly understood that artisans of ordinary skill would be able to design software and control hardware to implement the embodiments of the present invention based on the description herein with only a reasonable effort and without undue experimentation.

Moreover, the processes associated with some of the present embodiments may be executed by programmable equipment, such as computers. Software that may cause programmable equipment to execute the processes may be stored in any storage device, such as, for example, a computer system (non-volatile) memory, an optical disk, magnetic tape, or magnetic disk. Furthermore, some of the processes may be programmed when the computer system is manufactured or via a computer-readable medium at a later date. Such a medium may include any of the forms listed above with respect to storage devices and may further include, for example, a carrier wave modulated, or otherwise manipulated, to convey instructions that can be read, demodulated/decoded and executed by a computer.

It can be appreciated, for example, that some process aspects described herein may be performed, in certain embodiments, using instructions stored on a computer-readable medium or media that direct a computer system to perform the process aspects. A computer-readable medium can include, for example, memory devices such as diskettes, compact discs of both read-only and read/write varieties, optical disk drives, and hard disk drives. A computer-readable medium can also include memory storage that can be physical, virtual, permanent, temporary, semi-permanent and/or semi-temporary. A computer-readable medium can further include one or more data signals transmitted on one or more carrier waves.

A "computer" or "computer system" may be, for example, a wireless or wireline variety of a microcomputer, minicomputer, laptop, personal data assistant (PDA), wireless e-mail device (e.g., BlackBerry), cellular phone, pager, processor, or any other programmable device, which devices may be capable of configuration for transmitting and receiving data over a network. Computer devices disclosed herein can include memory for storing certain software applications used in obtaining, processing and communicating data. It can be appreciated that such memory can be internal or external. The memory can also include any means for storing software, including a hard disk, an optical disk, floppy disk, ROM (read only memory), RAM (random access memory), PROM (programmable ROM), EEPROM (electrically erasable PROM), and other computer-readable media.

It is to be understood that the figures and descriptions of the embodiments of the present invention have been simplified to illustrate elements that are relevant for a clear understanding of the present invention, while eliminating, for purposes of clarity, other elements. Those of ordinary skill in the art will recognize that these and other elements may be desirable. However, because such elements are well known in the art, and because they do not facilitate a better understanding of the present invention, a discussion of such elements is not provided herein.

In certain embodiments of the present invention disclosed herein, a single component can be replaced by multiple components, and multiple components replaced by a single component, to perform a given function or functions. Except where such substitution would not be operative to practice embodiments of the present invention, such substitution is within the scope of the present invention.

The foregoing description refers to the accompanying drawings that illustrate certain exemplary embodiments of the invention. Those skilled in the art will appreciate that other embodiments of the invention are possible and modifications may be made to the embodiments without departing from the spirit and scope of the invention. Therefore, the examples and illustrations presented in the foregoing detailed description are not necessarily meant to limit the present invention. Rather, the scope of the invention is defined by the appended claims.

What is claimed is:

1. A telematics system comprising:

a telematics device comprising

a controller,

a diagnostic system, communicating with the controller, configured to receive diagnostic information from a host vehicle,

a position-locating system, communicating with the controller, configured to determine location information of the host vehicle,

a wireless transceiver, communicating with the controller, configured to transmit and receive information through a wireless network to and from at least one Internet-accessible website,

at least one communication interface operatively associated with the controller, the communication interface including at least a short range wireless interface, and

the telematics device being configured to communicate with at least one access device other than the diagnostic system and the position-locating system of the telematics device, wherein the communication interface is configured to universally interface with a plurality of access devices.

2. The telematics system of claim **1**, wherein the communication interface includes at least one of a serial communication interface or a parallel communication interface.

3. The telematics system of claim **1**, wherein the access device includes at least one of a telephone, wireline phone, cellular phone, Internet-enabled phone, smart phone, camera, personal computer system, laptop, personal digital assistant, pager, display, breathalyzer, in-vehicle video capture device, audio capture device, microphone input, signature pad, active RFID scanner, passive RFID scanner, active and passive RFID scanner, access point for wireless communications, wireless USB and ultra-wide-band hub devices, card swipe, keypad, biometric reader, or a barcode reader.

4. The telematics system of claim **1**, further comprising the telematics device being configured for facilitating voice-over-Internet-protocol communications with the access device.

5. The telematics system of claim **4**, further comprising the telematics device being configured for facilitating the voice-over-Internet-protocol communications with the access device through the short range wireless interface.

6. The telematics system of claim **4**, wherein the communications interface further comprises a serial communication interface, and further comprising the telematics device being configured for facilitating voice-over-Internet-protocol communications with the access device through the serial communication interface.

7. The telematics system of claim **4**, wherein the voice-over-Internet-protocol communications are powered at least in part through a power supply of the host vehicle.

8. The telematics system of claim **4**, further comprising the telematics device being configured for placing, connecting, or terminating a telephone call, and the access device being configured as a dumb terminal for receiving the telephone call.

9. The telematics system of claim **1**, further comprising the telematics device being configured to use at least one of an antenna or speaker of the host vehicle to assist with transmitting or receiving telephone communications.

10. The telematics system of claim **1**, further comprising the telematics device being configured to transmit position location information to the access device.

11. The telematics system of claim **10**, wherein the access device includes no existing position location functions.

12. The telematics system of claim **10**, wherein the access device comprises a personal navigation device.

13. The telematics system of claim **12**, further comprising the personal navigation device being configured to provide turn-by-turn navigation directions.

14. The telematics system of claim **13**, wherein the personal navigation device includes a speaker phone for announcing the turn-by-turn navigation directions.

15. The telematics system of claim **12**, further comprising the personal navigation device having at least one map or geographical representation stored thereon.

16. The telematics system of claim **1**, further comprising the telematics device being configured for receiving an instruction from the access device to direct the host vehicle to perform a function.

17. The telematics system of claim **16**, wherein the function performed by the host vehicle includes at least one of: open or close a window of the vehicle, lock or unlock the vehicle, initiate ignition on or off for the vehicle, initiate remote engine ignition on or off for the vehicle, turn on or off an air conditioning system of the vehicle, initiate or stop a panic alarm for the vehicle, turn on or off interior or exterior lights of the vehicle, perform a remote key device function for the vehicle, turn on or off an electric seat warmer of the vehicle, turn on or off a window defroster of the vehicle, arm or disarm an alarm system of the vehicle, or activate or deactivate an alarm system of the vehicle.

18. The telematics system of claim **1**, further comprising the telematics device being configured to encode, secure, or verify at least one communication with the access device.

19. The telematics system of claim **1**, wherein the verification includes comparing an identification number, security device, or token of the access device against an identification number, security device or token of the telematics device.

20. The telematics system of claim **1**, further comprising the telematics device being configured to automatically initiate a verification check once the access device is sufficiently close in proximity to the telematics device to initiate an effective short range wireless communication.

21. The telematics system of claim **1**, further comprising the telematics device being configured to start or stop the host vehicle automatically at a predetermined time upon receiving a command from the access device.

22. The telematics system of claim **21**, further comprising the telematics device being configured to return a communi-

cation to the access device through the short range wireless interface to confirm that the vehicle has been started or stopped.

23. The telematics system of claim **1**, further comprising the access device being configured to retrieve current data or historical data stored by or in the telematics device.

24. The telematics system of claim **23**, wherein the stored data comprises at least one of miles per gallon information, maximum speed achieved within a given time period information, a histogram for the most recent trip taken for the vehicle, a record of every speed attained by the host vehicle in a predetermined time period.

25. The telematics system of claim **1**, wherein the access device further comprises a peripheral connection module.

26. The telematics system of claim **25**, wherein the peripheral connection module includes a general purpose analog or digital I/O peripheral connection module.

27. The telematics system of claim **1**, wherein the access device includes a message display terminal or mobile data terminal configured to receive and display data communicated from the telematics device.

28. The telematics system of claim **1**, further comprising a first access device configured to serve as an intermediary for communication of data or information to at least a second access device.

29. The telematics system of claim **1**, wherein the access device includes an original equipment manufacturer component.

30. The telematics system of claim **1**, wherein the access device includes an after market component.

31. A telematics system comprising:

a telematics device comprising

a controller,

a diagnostic system, communicating with the controller, configured to receive diagnostic information from a host vehicle,

a position-locating system, communicating with the controller, configured to determine location information of the host vehicle,

a wireless transceiver, communicating with the controller, configured to transmit and receive information through a wireless network to and from at least one Internet-accessible website,

at least one communication interface operatively associated with the controller, the communication interface including at least a short range wireless interface, and

the telematics device being configured to communicate with at least one sensor other than the diagnostic system and the position-locating system, wherein the communication interface is configured to universally interface with a plurality of sensors.

32. The telematics system of claim **31**, wherein the communication interface includes at least one of a serial communication interface or a parallel communication interface.

33. The telematics system of claim **31**, wherein the sensor includes at least one of a pressure transducer, an electrical switch, a mechanical switch, a magnetic switch, an optical sensor, a light detection device, a sonic detection device, a sonar system, a radar systems, an infrared sensors, a temperature sensor, a weight measurement device, an air detection sensor, a proximity sensor, or an alarm system.

34. The telematics system of claim **31**, further comprising the telematics device being configured to trigger an action automatically in connection with operation of the sensor.

35. The telematics system of claim **31**, wherein the sensor comprises a temperature sensor positioned in a storage portion of the host vehicle.

36. The telematics system of claim **35**, further comprising the sensor being configured to communicate temperature data to the telematics device.

37. The telematics system of claim **36**, further comprising the telematics device being configured to communicate a notification if the temperature data are outside of a predetermined acceptable range for the temperature of the storage portion of the vehicle.

38. The telematics system of claim **31**, wherein the sensor further comprises a power take-off sensor configured to communicate data associated with operation of a power take-off implement.

39. The telematics system of claim **38**, wherein the communicated power take-off data are indicative of at least one of activation, deactivation, or operation at less than or more than a nominal level for the power take-off implement.

40. The telematics system of claim **38**, wherein the power take-off implement includes at least one of a drill bit, winch, crane, lift, shaft, gear drive, spade, bucket, digging implement, earth-moving implement, cutting implement, boring implement, mower, high-ranger, mechanical arm, dumping implement, mixing implement, fire containment equipment, or fire extinguishing equipment.

41. The telematics system of claim **38**, wherein the operation of the power take-off implement includes at least one of a speed of rotation, duration of use, time of use, or location of use.

42. The telematics system of claim **38**, further comprising the sensor being configured to detect unauthorized use of the host vehicle based on operation of the power take-off implement.

43. The telematics system of claim **31**, wherein the sensor further comprises a sonic detector configured to monitor cargo in a storage area of the host vehicle.

44. The telematics system of claim **31**, wherein the sensor further comprises an optical sensor configured to detect a flashing light.

45. The telematics system of claim **44**, wherein the host vehicle comprises a school bus.

46. The telematics system of claim **31**, wherein the sensor includes an original equipment manufacturer component.

47. The telematics system of claim **31**, wherein the sensor includes an after market sensor.

48. The telematics system of claim **31**, wherein the sensor includes an alarm system configured to detect the presence or absence of at least one of a human, animal, or object in the vehicle.

49. The telematics system of claim **48**, wherein the alarm system is further configured to report the presence or absence of at least one of a human, animal, or object in the vehicle to the access device.

50. The telematics system of claim **31**, wherein the sensor includes an alarm system configured to communicate information indicative of the status of the alarm system to the access device, the status information including at least one of whether the alarm system is currently armed or disarmed or whether the alarm system is currently activated or not activated.

* * * * *