US009406177B2

(12) **United States Patent**
Attard et al.

(10) **Patent No.: US 9,406,177 B2**
(45) **Date of Patent: Aug. 2, 2016**

(54) **FAULT HANDLING IN AN AUTONOMOUS VEHICLE**

(71) Applicant: **Ford Global Technologies, LLC**, Dearborn, MI (US)

(72) Inventors: **Christopher Attard**, Ann Arbor, MI (US); **Shane Elwart**, Ypsilanti, MI (US); **Jeff Allen Greenberg**, Ann Arbor, MI (US); **Rajit Johri**, Ann Arbor, MI (US); **John P. Joyce**, West Bloomfield, MI (US); **Devinder Singh Kochhar**, Ann Arbor, MI (US); **Douglas Scott Rhode**, Farmington Hills, MI (US); **John Shutko**, Ann Arbor, MI (US); **Hongtei Eric Tseng**, Canton, MI (US)

(73) Assignee: **Ford Global Technologies, LLC**, Dearborn, MI (US)

(*) Notice: Subject to any disclaimer, the term of this patent is extended or adjusted under 35 U.S.C. 154(b) by 3 days.

(21) Appl. No.: **14/184,860**

(22) Filed: **Feb. 20, 2014**

(65) **Prior Publication Data**

US 2015/0178998 A1 Jun. 25, 2015

Related U.S. Application Data

(63) Continuation-in-part of application No. 14/136,495, filed on Dec. 20, 2013, now Pat. No. 9,346,400.

(51) **Int. Cl.**

G01C 22/00	(2006.01)
G05D 1/00	(2006.01)
G07C 5/00	(2006.01)
G07C 5/08	(2006.01)

(52) **U.S. Cl.**

CPC ***G07C 5/008*** (2013.01); ***G07C 5/0808*** (2013.01)

(58) **Field of Classification Search**

CPC G05B 13/026; G05B 13/02; G08G 1/16; G05D 1/0257; G05D 2201/0213; G05D 1/0261; G05D 1/0289; G05D 1/02

USPC 701/2, 23, 24, 25

See application file for complete search history.

(56) **References Cited**

U.S. PATENT DOCUMENTS

5,331,561	A *	7/1994	Barrett et al.	701/23
5,572,449	A *	11/1996	Tang et al.	700/304
5,887,268	A *	3/1999	Furukawa	701/23
6,128,559	A *	10/2000	Saitou	B61L 23/34 340/436
6,236,915	B1 *	5/2001	Furukawa et al.	701/25
6,313,758	B1 *	11/2001	Kobayashi	G08G 1/162 340/436

(Continued)

FOREIGN PATENT DOCUMENTS

CN	102867393	A	1/2013
DE	102008052322	A1	4/2010
EP	1862985	A3	6/2008

OTHER PUBLICATIONS

Non-Final Office Action dated Sep. 21, 2015; U.S. Appl. No. 14/136,495.

Primary Examiner — Jaime Figueroa

(74) *Attorney, Agent, or Firm* — Frank MacKenzie; Bejin Bieneman PLC

(57) **ABSTRACT**

Data is collected during operation of a vehicle. A determination is made that a confidence assessment of at least one of the data indicates at least one fault condition. A first autonomous operation affected by the fault condition is discontinued, where a second autonomous operation that is unaffected by the fault condition is continued.

20 Claims, 3 Drawing Sheets

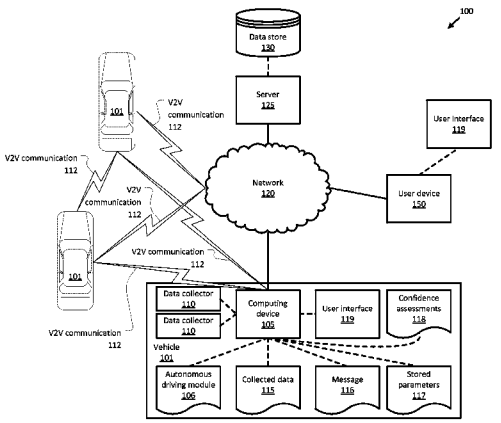

(56) **References Cited**

U.S. PATENT DOCUMENTS

6,553,288	B2 *	4/2003	Taguchi	G08G 1/164 180/167
6,882,923	B2 *	4/2005	Miller et al.	701/96
6,985,089	B2 *	1/2006	Liu	G08G 1/161 340/436
7,499,776	B2	3/2009	Allard et al.	
7,664,589	B2 *	2/2010	Etori et al.	701/96
7,689,230	B2 *	3/2010	Spadafora et al.	455/456.1
7,831,345	B2 *	11/2010	Heino	B62D 1/28 299/1.9
8,116,921	B2 *	2/2012	Ferrin et al.	701/1
8,135,507	B2	3/2012	Okabe et al.	
8,504,233	B1 *	8/2013	Ferguson et al.	701/23
8,510,029	B2 *	8/2013	Curtis et al.	701/301
8,718,861	B1 *	5/2014	Montemerlo	B60W 30/00 701/26
9,076,341	B2 *	7/2015	Funabashi	G08G 1/22
2005/0134440	A1 *	6/2005	Breed	340/435
2008/0055068	A1 *	3/2008	Van Wageningen et al.	340/539.3
2008/0140278	A1 *	6/2008	Breed	701/29
2009/0076673	A1	3/2009	Brabec	
2010/0256852	A1 *	10/2010	Mudalige	701/24
2012/0126997	A1 *	5/2012	Bensoussan	340/905
2012/0314070	A1 *	12/2012	Zhang et al.	348/148
2012/0323474	A1 *	12/2012	Breed et al.	701/117
2013/0024084	A1 *	1/2013	Yamashiro	B60W 50/029 701/96
2013/0030606	A1 *	1/2013	Mudalige et al.	701/2
2013/0154853	A1 *	6/2013	Chen	G08G 1/096716 340/905
2013/0279491	A1 *	10/2013	Rubin et al.	370/347
2013/0297195	A1 *	11/2013	Das et al.	701/117
2013/0325241	A1 *	12/2013	Lombrozo et al.	701/23
2014/0186052	A1 *	7/2014	Oshima et al.	398/130
2014/0302774	A1 *	10/2014	Burke	H04H 20/57 455/3.05
2014/0303827	A1	10/2014	Dolgov et al.	

* cited by examiner

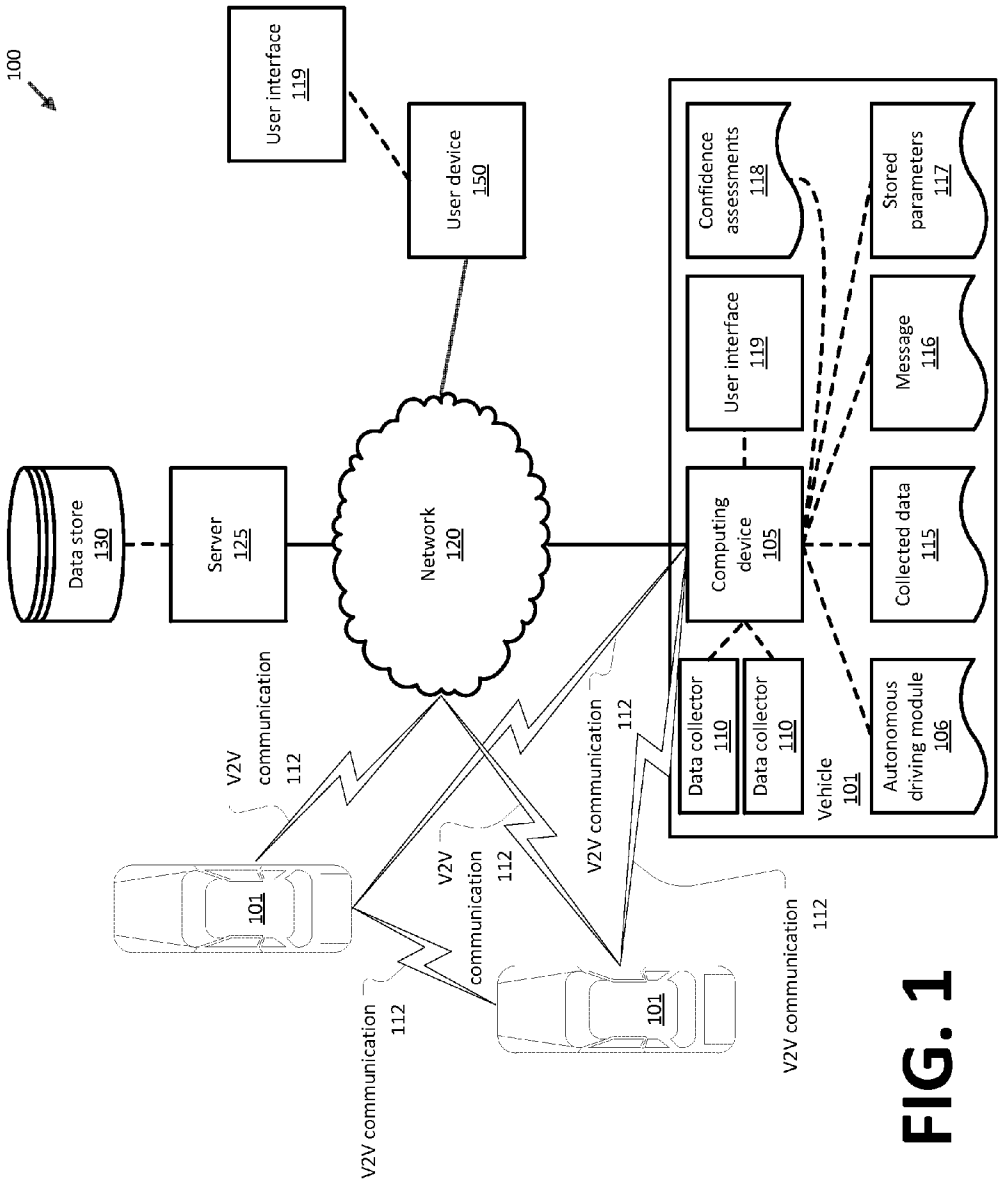
100
User interface 119
User device 150
Data store 130
Server 125
Network 120
Confidence assessments 118
User interface 119
Computing device 105
Data collector 110
Data collector 110
Vehicle 101
Stored parameters 117
Message 116
Collected data 115
Autonomous driving module 106
V2V communication 112
V2V communication 112
V2V communication 112
V2V communication 112
V2V communication 112
101
101

FIG. 1

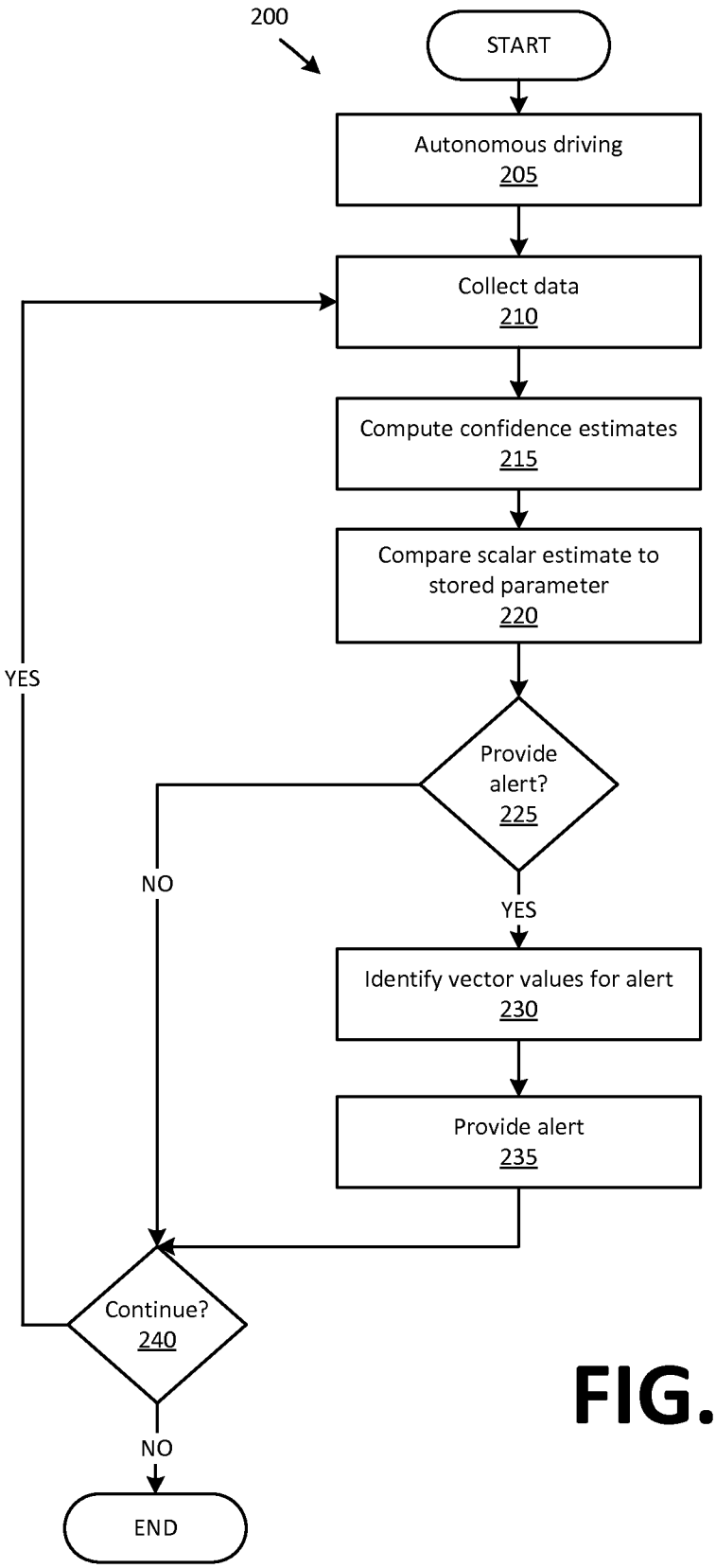
200
START
Autonomous driving
205
Collect data
210
Compute confidence estimates
215
Compare scalar estimate to stored parameter
220
Provide alert?
225
YES
NO
Identify vector values for alert
230
Provide alert
235
Continue?
240
YES
NO
END

FIG. 2

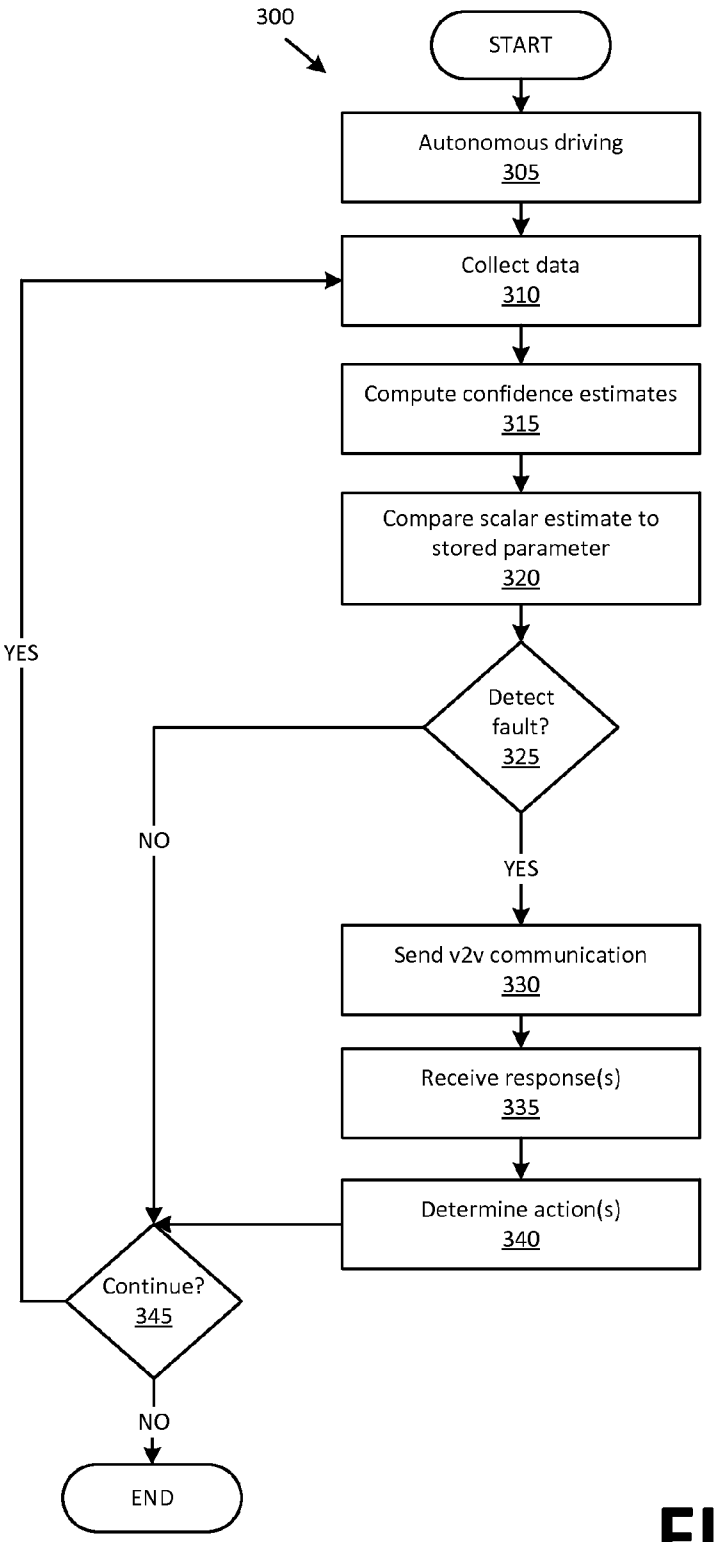
300
START
Autonomous driving
305
Collect data
310
Compute confidence estimates
315
Compare scalar estimate to stored parameter
320
Detect fault?
325
YES
NO
Send v2v communication
330
Receive response(s)
335
Determine action(s)
340
Continue?
345
YES
NO
END

FIG. 3

FAULT HANDLING IN AN AUTONOMOUS VEHICLE

RELATED APPLICATION

This application is a continuation-in-part of, and as such, claims priority to, U.S. application Ser. No. 14/136,495, entitled "AFFECTIVE USER INTERFACE IN AN AUTONOMOUS VEHICLE," filed Dec. 20, 2013, the contents of which are hereby incorporated herein by reference in their entirety.

BACKGROUND

A vehicle, e.g., a car, truck, bus, etc., may be operated wholly or partly without human intervention, i.e., may be semi-autonomous or autonomous. For example, the vehicle may include sensors and the like that convey information to a central computer in the vehicle. The central computer may use received information to operate the vehicle, e.g., to make decisions concerning vehicle speed, course, etc. However, mechanisms are needed for evaluating a computer's ability to autonomously operate the vehicle, and for determining an action or actions to take when one or more faults are detected.

DRAWINGS

FIG. **1** is a block diagram of an exemplary vehicle system for autonomous vehicle operation, including mechanisms for detecting and handling faults.

FIG. **2** is a diagram of an exemplary process for assessing, and providing alerts based on confidence levels relating to autonomous vehicle operations.

FIG. **3** is a diagram of an exemplary process for assessing, and taking action based on, confidence levels relating to autonomous vehicle operations.

DESCRIPTION

Introduction

FIG. **1** is a block diagram of an exemplary vehicle system **100** for operation of an autonomous vehicle **101**, i.e., a vehicle **101** completely or partly operated according to control directives determined in a vehicle **101** computer **105**. The computer **105** may include instructions for determining that an autonomous driving module **106**, e.g., included in the vehicle computer **105**, may not be able to operate the vehicle **101** autonomously or semi-autonomously with acceptable confidence, e.g., confidence expressed numerically that is lower than a predetermined threshold. For example a fault or faults could be detected with respect to one or more data collectors **110**, e.g., sensors or the like, in a first vehicle **101**. Further, once a fault is detected, the first vehicle **101** may send a vehicle-to-vehicle communication **112** to one or more second vehicles **101** and/or may send data via a network **120** to a remote server **125**. Moreover, further operation of the first vehicle **101** may use data **115** from collectors **110** in the first vehicle **101** to the extent such data **115** is not subject to a fault, and may further use data **115** from one or more second vehicles **101** that may be received in a vehicle-to-vehicle communication **112**.

Alternatively or additionally, when a fault is detected in a vehicle **101**, the vehicle **101** could cease and/or disable one or more particular autonomous operations dependent on a data collector **110** in which the fault was detected. For example, the vehicle **101** computer **105** could depend on radar or lidar data **115** to detect and/or to maintain a distance from other vehicles **101**. Accordingly, if radar and/or lidar data collectors **110** needed for such distance detection and/or maintenance were associated with a fault condition, the vehicle **101** could cease and/or disable an adaptive cruise control or like mechanism for detecting and maintaining a distance from other vehicles **101**. However, if other data collectors **110** were available for other autonomous operations, e.g., detecting and maintaining a lane, clearing vehicle **101** windows, etc., the vehicle **101** could continue to conduct such operations.

Reasons for lower confidence could include degradation of data collection devices **110** such as sensors, e.g., caused by weather conditions, blockage or other noise factors. Lower confidence in autonomous operations could also occur if design parameters of the autonomous vehicle **101** operation are exceeded. For example, confidence assessments **118** may arise from data **115** provided by data collectors **110** included in a perceptual layer (PL) of the autonomous vehicle **101**, or from data collectors **110** in an actuation layer (AL). For the PL, these confidence estimates, or probabilities, may be interpreted as a likelihood that perceptual information is sufficient for normal, safe operation of the vehicle **101**. For the AL, the probabilities, i.e., confidence estimates, express a likelihood that a vehicle **101** actuation system can execute commanded vehicle **101** operations within one or more design tolerances. Accordingly, the system **100** provides mechanisms for detecting and addressing lower than acceptable confidence(s) in one or more aspects of vehicle **101** operations.

Autonomous operations of the vehicle **101**, including generation and evaluation of confidence assessments **118**, may be performed in an autonomous driving module **106**, e.g., as a set of instructions stored in a memory of, and executable by a processor of, a computing device **105** in the vehicle **101**. The computing device **105** generally receives collected data **115** from one or more data collectors, e.g., sensors, **110**. The collected data **115**, as explained above, may be used to generate one or more confidence assessments **118** relating to autonomous operation of the vehicle **101**. By comparing the one or more confidence assessments to one or more stored parameters **117**, the computer **105** can determine whether to provide an alert or the like to a vehicle **101** occupant, e.g., via an interface **119**. Further additionally or alternatively, based on the one or more confidence assessments **118**, message **116**, e.g., an alert, can convey a level of urgency or importance to a vehicle **101** operator, e.g., by using prosody techniques to include emotional content in a voice alert, a visual avatar having an appearance tailored to a level of urgency, etc. Yet further additionally or alternatively based on the one or more confidence assessments **118**, i.e., an indication of a detected fault or faults, the computer **105** can determine an action to take regarding autonomous operation of the vehicle **101**, e.g., to disable one or more autonomous functions or operations, to limit or cease operation of the vehicle **101**, e.g., implement a "slow to a stop" or "pull over and stop" operation, implement a "limp home" operation, etc.

Concerning messages **116**, one example from many possible, an example, an alert may inform the vehicle **101** occupant of a need to resume partial or complete manual control of the vehicle **101**. Further, as mentioned above, a form of a message **116** may be tailored to its urgency. For example, an audio alert can be generated with prosody techniques used to convey a level of urgency associated with the alert. Alternatively or additionally, a graphical user interface included in a human machine interface of the computer **105** may be configured to display particular colors, fonts, font sizes, an avatar or the like representing a human being, etc., to indicate a level of urgency, e.g., immediate manual control is recommended, manual control may be recommended within the next minute,

within the next five minutes, manual control is recommended for mechanical reasons, manual control is recommended for environmental or weather conditions, manual control is recommended because of traffic conditions, etc.

Relating to an action or actions in response to one or more detected faults, examples include a first vehicle **101** receiving a communication **112** from one or more second vehicles **101** for operation, e.g., navigation, of the first vehicle **101**. Examples relating to action or actions in response to one or more detected faults alternatively or additionally include the first vehicle **101** disabling and/or ceasing one or more autonomous operations, e.g., steering control, speed control, adaptive cruise control, lane maintenance, etc.

Exemplary System Elements

A vehicle **101** may be a land vehicle such as a motorcycle, car, truck, bus, etc., but could also be a watercraft, aircraft, etc. In any case, the vehicle **101** generally includes a vehicle computer **105** that includes a processor and a memory, the memory including one or more forms of computer-readable media, and storing instructions executable by the processor for performing various operations, including as disclosed herein. For example, the computer **105** generally includes, and is capable of executing, instructions such as may be included in the autonomous driving module **106** to autonomously or semi-autonomously operate the vehicle **101**, i.e., to operate the vehicle **101** without operator control, or with only partial operator control.

Further, the computer **105** may include more than one computing device, e.g., controllers or the like included in the vehicle **101** for monitoring and/or controlling various vehicle components, e.g., an engine control unit (ECU), transmission control unit (TCU), etc. The computer **105** is generally configured for communications on a controller area network (CAN) bus or the like. The computer **105** may also have a connection to an onboard diagnostics connector (OBD-II). Via the CAN bus, OBD-II, and/or other wired or wireless mechanisms, the computer **105** may transmit messages to various devices in a vehicle and/or receive messages from the various devices, e.g., controllers, actuators, sensors, etc., including data collectors **110**. Alternatively or additionally, in cases where the computer **105** actually comprises multiple devices, the CAN bus or the like may be used for communications between devices represented as the computer **105** in this disclosure.

In addition, the computer **105** may be configured for communicating with the network **120**, which, as described below, may include various wired and/or wireless networking technologies, e.g., cellular, Bluetooth, wired and/or wireless packet networks, etc. Further, the computer **105**, e.g., in the module **106**, generally includes instructions for receiving data, e.g., collected data **115** from one or more data collectors **110** and/or data from an affective user interface **119** that generally includes a human machine interface (HMI), such as an interactive voice response (IVR) system, a graphical user interface (GUI) including a touchscreen or the like, etc.

As mentioned above, generally included in instructions stored in and executed by the computer **105** is an autonomous driving module **106** or, in the case of a non-land-based or road vehicle, the module **106** may more generically be referred to as an autonomous operations module **106**. Using data received in the computer **105**, e.g., from data collectors **110**, data included as stored parameters **117**, confidence assessments **118**, etc., the module **106** may control various vehicle **101** components and/or operations without a driver to operate the vehicle **101**. For example, the module **106** may be used to regulate vehicle **101** speed, acceleration, deceleration, steering, braking, etc.

Data collectors **110** may include a variety of devices. For example, various controllers in a vehicle may operate as data collectors **110** to provide data **115** via the CAN bus, e.g., data **115** relating to vehicle speed, acceleration, etc. Further, sensors or the like, global positioning system (GPS) equipment, etc., could be included in a vehicle and configured as data collectors **110** to provide data directly to the computer **105**, e.g., via a wired or wireless connection. Data collectors **110** could also include sensors or the like for detecting conditions outside the vehicle **101**, e.g., medium-range and long-range sensors. For example, sensor data collectors **110** could include mechanisms such as RADAR, LIDAR, sonar, cameras or other image capture devices, that could be deployed to measure a distance between the vehicle **101** and other vehicles or objects, to detect other vehicles or objects, and/or to detect road attributes, such as curves, potholes, dips, bumps, changes in grade, lane boundaries, etc.

A data collector **110** may further include biometric sensors **110** and/or other devices that may be used for identifying an operator of a vehicle **101**. For example, a data collector **110** may be a fingerprint sensor, a retina scanner, or other sensor **110** providing biometric data **105** that may be used to identify a vehicle **101** operator and/or characteristics of a vehicle **101** operator, e.g., gender, age, health conditions, etc. Alternatively or additionally, a data collector **110** may include a portable hardware device, e.g., including a processor and a memory storing firmware executable by the processor, for identifying a vehicle **101** operator. For example, such portable hardware device could include an ability to wirelessly communicate, e.g., using Bluetooth or the like, with the computer **105** to identify a vehicle **101** operator.

A memory of the computer **105** generally stores collected data **115**. Collected data **115** may include a variety of data collected in a vehicle **101** from data collectors **110**. Examples of collected data **115** are provided above, and moreover, data **115** may additionally include data calculated therefrom in the computer **105**. In general, collected data **115** may include any data that may be gathered by a collection device **110** and/or derived from such data. Accordingly, collected data **115** could include a variety of data related to vehicle **101** operations and/or performance, as well as data related to motion, navigation, etc. of the vehicle **101**. For example, collected data **115** could include data **115** concerning a vehicle **101** speed, acceleration, braking, detection of road attributes such as those mentioned above, weather conditions, etc.

As mentioned above, a vehicle **101** may send and receive one or more vehicle-to-vehicle (v2v) communications **112**. Various technologies, including hardware, communication protocols, etc., may be used for vehicle-to-vehicle communications. For example, v2v communications **112** as described herein are generally packet communications and could be sent and received at least partly according to Dedicated Short Range Communications (DSRC) or the like. As is known, DSRC are relatively low-power operating over a short to medium range in a spectrum specially allocated by the United States government in the 5.9 GHz band.

A v2v communication **112** may include a variety of data concerning operations of a vehicle **101**. For example, a current specification for DSRC, promulgated by the Society of Automotive Engineers, provides for including a wide variety of vehicle **101** data in a v2v communication **112**, including vehicle **101** position (e.g., latitude and longitude), speed, heading, acceleration status, brake system status, transmission status, steering wheel position, etc.

Further, v2v communications **112** are not limited to data elements included in the DSRC standard, or any other standard. For example, a v2v communication **112** can include a

wide variety of collected data **115** obtained from a vehicle **101** data collectors **110**, such as camera images, radar or lidar data, data from infrared sensors, etc. Accordingly, a first vehicle **101** could receive collected data **115** from a second vehicle **101**, whereby the first vehicle **101** computer **105** could use the collected data **115** from the second vehicle **101** as input to the autonomous module **106** in the first vehicle **101**, i.e., to determine autonomous or semi-autonomous operations of the first vehicle **101**, such as how to execute a "limp home" operation or the like and/or how to continue operations even though there is an indicated fault or faults in one or more data collectors **110** in the first vehicle **101**.

A v2v communication **112** could include mechanisms other than RF communications, e.g., a first vehicle **101** could provide visual indications to a second vehicle **101** to make a v2v communication **112**. For example, the first vehicle **101** could move or flash lights in a predetermined pattern to be detected by camera data collectors or the like in a second vehicle **101**.

A memory of the computer **105** may further store one or more parameters **117** for comparison to confidence assessments **118**. Accordingly, a parameter **117** may define a set of confidence intervals; when a confidence assessment **118** indicates that a confidence value falls within a confidence interval at or passed a predetermined threshold, such threshold also specified by a parameter **117**, then the computer **105** may include instructions for providing an alert or the like to a vehicle **101** operator.

In general, a parameter **117** may be stored in association with an identifier for a particular user or operator of the vehicle **101**, and/or a parameter **117** may be generic for all operators of the vehicle **101**. Appropriate parameters **117** to be associated with a particular vehicle **101** operator, e.g., according to an identifier for the operator, may be determined in a variety of ways, e.g., according to operator age, level of driving experience, etc. As mentioned above, the computer **101** may use mechanisms, such as a signal from a hardware device identifying a vehicle **101** operator, user input to the computer **105** and/or via a device **150**, biometric collected data **115**, etc., to identify a particular vehicle **101** operator whose parameters **117** should be used.

Various mathematical, statistical and/or predictive modeling techniques could be used to generate and/or adjust parameters **117**. For example, a vehicle **101** could be operated autonomously while monitored by an operator. The operator could provide input to the computer **105** concerning when autonomous operations appeared safe, and when unsafe. Various known techniques could then be used to determine functions based on collected data **115** to generate parameters **117** and assessments **118** to which parameters **118** could be compared.

Confidence assessments **118** are numbers that may be generated according to instructions stored in a memory of the computer **105** in a vehicle **101** using collected data **115** from the vehicle **101**. Confidence assessments **118** are generally provided in two forms. First, an overall confidence assessment **118**, herein denoted as Φ, may be a continuously or nearly continuously varying value that indicates an overall confidence that the vehicle **101** can and/or should be operated autonomously. That is, the overall confidence assessment **118** may be continuously or nearly continuously compared to a parameter **117** to determine whether the overall confidence meets or exceed a threshold provided by the parameter **117**. Accordingly, the overall confidence assessment **118** may serve as an indicia of whether, based on current collected data **115**, a vehicle **101** should be operated autonomously, may be provided as a scalar value, e.g., as a number having a value in the range of 0 to 1.

Second, one or more vector of autonomous attribute assessments **118** may be provided, where each value in the vector relates to an attribute and/or of the vehicle **101** and/or a surrounding environment related to autonomous operation of the vehicle **101**, e.g., attributes such as vehicle speed, braking performance, acceleration, steering, navigation (e.g., whether a map provided for a vehicle **101** route deviates from an actual arrangement of roads, whether unexpected construction is encountered, whether unexpected traffic is encountered, etc.), weather conditions, road conditions, etc.

In general, various ways of estimating confidences and/or assigning values to confidence intervals are known and may be used to generate the confidence assessments **118**. For example, various vehicle **101** data collectors **110** and/or subsystems may provide collected data **115**, e.g., relating to vehicle speed, acceleration, braking, etc. For example, a data collector **110** evaluation of likely accuracy, e.g., sensor accuracy, could be determined from collected data **115** using known techniques. Further, collected data **115** may include information about an external environment in which the vehicle **101** is traveling, e.g., road attributes such as those mentioned above, data **115** indicating a degree of accuracy of map data being used for vehicle **101** navigation, data **115** relating to unexpected road construction, traffic conditions, etc. By assessing such collected data **115**, and possibly weighting various determinations, e.g., a determination of a sensor data collector **110** accuracy and one or more determinations relating to external and/or environmental conditions, e.g., presence or absence of precipitation, road conditions, etc., one or more confidence assessments **118** may be generated providing one or more indicia of the ability of the vehicle **101** to operate autonomously.

An example of a vector of confidence estimates **118** include a vector $\phi^{PL}=(\phi_1^{PL}, \phi_2^{PL}, \ldots, \phi_n^{PL})$, relating to the vehicle **101** perceptual layer (PL), where n is a number of perceptual sub-systems, e.g., groups of one or more sensor data collectors **110**, in the PL. Another example of a vector of confidence estimates **118** includes a vector $\phi^{AL}=(\phi_1^{AL}, \phi_2^{AL}, \ldots, \phi_m^{AL})$, relating to the vehicle **101** actuation layer (AL), e.g., groups of one or more actuator data collectors **110**, in the AL.

In general, the vector ϕ^{PL} may be generated using one or more known techniques, including, without limitation, Input Reconstruction Reliability Estimate (IRRE) for a neural network, reconstruction error of displacement vectors in an optical flow field, global contrast estimates from an imaging system, return signal to noise ratio estimates in a radar system, internal consistency checks, etc. For example, a Neural Network road classifier may provide conflicting activation levels for various road classifications (e.g., single lane, two lane, divided highway, intersection, etc.). These conflicting activations levels will result in PL data collectors **110** reporting a decreased confidence estimate from a road classifier module in the PL. In another example, radar return signals may be attenuated due to atmospheric moisture such that radar module reports low confidence in estimating the range, range-rate or azimuth of neighboring vehicles.

Confidence estimates may also be modified by the PL based on knowledge obtained about future events. For example, the PL may be in real-time communication with a data service, e.g., via the server **125**, that can report weather along a planned or projected vehicle **101** route. Information about a likelihood of weather that might adversely affect the PL (e.g., heavy rain or snow) can be factored into the confi-

dence assessments **118** in the vector ϕ^{PL} in advance of actual degradation of sensor data collector **110** signals. In this way the confidence assessments **118** may be adjusted to reflect not only the immediate sensor state but also a likelihood that the sensor state may degrade in the near future.

Further, in general the vector ϕ^{AL} may be generated by generally known techniques that include comparing a commanded actuation to resulting vehicle **101** performance. For example, a measured change in lateral acceleration for a given commanded steering input (steering gain) could be compared to an internal model. If the measured value of the steering gain varies more than a threshold amount from the model value, then a lower confidence will be reported for that subsystem. Note that lower confidence assessments **118** may or may not reflect a hardware fault; for example, environmental conditions (e.g., wet or icy roads) may lower a related confidence assessment **118** even though no hardware failure is implied.

When an overall confidence assessment **118** for a specified value or range of values, e.g., a confidence interval, meets or exceeds a predetermined threshold within a predetermined margin of error, e.g., 95 percent plus or minus three percent, then the computer **105** may include instructions for providing a message **116**, e.g., an alert, via the affective interface **119**. That is, the affective interface **119** may be triggered when the overall confidence assessment **118** (Φ) drops below a specified predetermined threshold Φ_{min}. When this occurs, the affective interface **119** formulates a message **116** (M) to be delivered to a vehicle **101** operator. The message **116** M generally includes two components, a semantic content component S and an urgency modifier U. Accordingly, the interface **119** may include a speech generation module, and interactive voice response (IVR) system, or the like, such as are known for generating audio speech. Likewise, the interface **119** may include a graphical user interface (GUI) or the like that may display alerts, messages, etc., in a manner to convey a degree of urgency, e.g., according to a font size, color, use of icons or symbols, expressions, size, etc., of an avatar or the like, etc.

Further, confidence attribute sub-assessments **118**, e.g., one or more values in a vector ϕ^{PL} or ϕ^{AL}, may relate to particular collected data **115**, and may be used to provide specific content for one or more messages **116** via the interface **119** related to particular attributes and/or conditions related to the vehicle **101**, e.g., a warning for a vehicle **101** occupant to take over steering, to institute manual braking, to take complete control of the vehicle **101**, etc. That is, an overall confidence assessment **118** may be used to determine that an alert or the like should be provided via the affective interface **119** in a message **116**, and it is also possible that, in addition, specific content of the message **116** alert may be based on attribute assessments **118**. For example, message **116** could be based at least in part on one or more attribute assessments **118** and could be provided indicating that autonomous operation of a vehicle **101** should cease, and alternatively or additionally, the message **116** could indicate as content a warning such as "caution: slick roads," or "caution: unexpected lane closure ahead." Moreover, as mentioned above and explained further below, emotional prosody may be used in the message **116** to indicate a level of urgency, concern, or alarm related to one or more confidence assessments **118**.

In general, a message **116** may be provided by the computer **105** when $\Phi<\Phi_{min}$ (note that appropriate hysteresis may be accounted for in this evaluation to prevent rapid switching). Further, when it is determined that $\Phi<\Phi_{min}$, components of each of the vectors ϕ^{PL} and ϕ^{AL} may be evaluated to determine whether a value of the vector component falls below a predetermined threshold for the vector component. For each vector component that falls below the threshold, the computer **105** may formulate a message **116** to be provided to a vehicle **101** operator. Further, an item semantic content S_i of the message **116** may be determined according to an identity of the component that has dropped below threshold, i.e.:

$$S_i=S(\phi_i)\forall\phi_i<\phi_{min}$$

For example, if ϕ_1 is a component representing optical lane-tracking confidence and $\phi_1<\phi_{min}$ then S_i might become: "Caution: the lane-tracking system is unable to see the lane-markings. Driver intervention is recommended."

The foregoing represents a specific example of a general construct based on a grammar by which a message **116** may be formulated. The complete grammar of such a construct may vary; important elements of a message **116** grammar may include:

- A signal word (SW) that begins a message **116**; in the example above, SW=f(i, ϕ_i) is the word "Caution." Depending on a particular vehicle **101** subsystem (i) and the confidence value ϕ_i, the SW could be one of {"Deadly", "Danger", "Warning", "Caution", "Notice"} or some other word;
- A sub-system description (SSD) that identifies a vehicle **101** sub-system; in the example above, SSD=f(i) is the phrase "the lane-tracking system" which describes the ith system in user-comprehensible language;
- A quality of function indicator (QoF) that describes how the sub-system operation has degraded; in the example above, QoF=f(i, ϕ_i) is the phrase "is unable";
- A function descriptor (FD) that conveys what function will be disrupted; in the example above, FD=f(i) is the phrase "to see the lane markings";
- A requested action (RA); in the example above, RA=f(i, ϕ_i) is the phrase "Driver intervention";
- The recommendation strength (RS); in the example above, RS=f(i, ϕ_i) is the phrase "is recommended."

In general, a language appropriate grammar may be defined to determine the appropriate arrangement of the various terms to ensure that a syntactically correct phrase in the target language is constructed. Continuing the above example, a template for a warning message **116** could be:
<SW>: <SSD><QoF><FD><RA><RS>

Once semantic content S_i has been formulated, the computer **105** modifies text-to-speech parameters based on the value of the overall confidence assessment **118** (Φ) is below a predetermined threshold, e.g., to add urgency to draw driver attention. In general, a set of modified parameters U={gender, sw repititon count, word unit duration, word, . . . } may be applied to S_i to alter or influence a vehicle **101** operator's perception of the message **116**. Note that "sw repetition count" is applied only to the signal word component (e.g., "Danger-Danger" as opposed to "Danger"). For the continuous components of U the perceived urgency is assumed to follow a Stevens power law such as urgency=$k(U_i)^m$. The individual U_i are a function of the overall confidence estimate Φ. Applied to the lane-tracking warning above these modifications might alter the presentation of the warning in the following ways.

- The gender (male, female) of the text-to-speech utterance could be male for higher values of Φ and female for lower values, since female voices have been found to generate more cautious responses. This could be reversed in some cultures depending on empirical findings.

SW repetition count would be higher for lower values of Φ because increased repetitions of the signal word are associated with increased perceived urgency.

Word unit duration would be shorter for lower values of Φ based on an increased perception of urgency with shorter word durations.

Pitch would increase for lower values of Φ.

Other parameters (e.g., the number of irregular harmonics) that change the acoustical rendering of speech could also be altered.

Continuing with the description of elements shown in FIG. **1**, network **120** represents one or more mechanisms by which a vehicle computer **105** may communicate with a remote server **125** and/or a user device **150**. Accordingly, the network **120** may be one or more of various wired or wireless communication mechanisms, including any desired combination of wired (e.g., cable and fiber) and/or wireless (e.g., cellular, wireless, satellite, microwave, and radio frequency) communication mechanisms and any desired network topology (or topologies when multiple communication mechanisms are utilized). Exemplary communication networks include wireless communication networks (e.g., using Bluetooth, IEEE 802.11, etc.), local area networks (LAN) and/or wide area networks (WAN), including the Internet, providing data communication services.

The server **125** may be one or more computer servers, each generally including at least one processor and at least one memory, the memory storing instructions executable by the processor, including instructions for carrying out various steps and processes described herein. The server **125** may include or be communicatively coupled to a data store **130** for storing collected data **115** and/or parameters **117**. For example, one or more parameters **117** for a particular user could be stored in the server **125** and retrieved by the computer **105** when the user was in a particular vehicle **101**. Likewise, the server **125** could, as mentioned above, provide data to the computer **105** for use in determining parameters **117**, e.g., map data, data concerning weather conditions, road conditions, construction zones, etc.

A user device **150** may be any one of a variety of computing devices including a processor and a memory, as well as communication capabilities. For example, the user device **150** may be a portable computer, tablet computer, a smart phone, etc. that includes capabilities for wireless communications using IEEE 802.11, Bluetooth, and/or cellular communications protocols. Further, the user device **150** may use such communication capabilities to communicate via the network **120** including with a vehicle computer **105**. A user device **150** could communicate with a vehicle **101** computer **105** the other mechanisms, such as a network in the vehicle **101**, known protocols such as Bluetooth, etc. Accordingly, a user device **150** may be used to carry out certain operations herein ascribed to a data collector **110**, e.g., voice recognition functions, cameras, global positioning system (GPS) functions, etc., in a user device **150** could be used to provide data **115** to the computer **105**. Further, a user device **150** could be used to provide an affective user interface **119** including, or alternatively, a human machine interface (HMI) to the computer **105**.

Exemplary Process Flows

FIG. **2** is a diagram of an exemplary process **200** for assessing, and providing alerts based on confidence levels relating to autonomous vehicle **101** operations.

The process **200** begins in a block **205**, in which the vehicle **101** commences autonomous driving operations. Thus, the vehicle **101** is operated partially or completely autonomously, i.e., in a manner partially or completely controlled by the autonomous driving module **106**. For example, all vehicle **101** operations, e.g., steering, braking, speed, etc., could be controlled by the module **106** in the computer **105**. It is also possible that the vehicle **101** may be operated in a partially autonomous (i.e., partially manual, fashion, where some operations, e.g., braking, could be manually controlled by a driver, while other operations, e.g., including steering, could be controlled by the computer) **105**. Likewise, the module **106** could control when a vehicle **101** changes lanes. Further, it is possible that the process **200** could be commenced at some point after vehicle **101** driving operations begin, e.g., when manually initiated by a vehicle occupant through a user interface of the computer **105**.

Next, in a block **210**, the computer **105** acquires collected data **115**. As mentioned above, a variety of data collectors **110**, e.g., sensors or sensing subsystems in the PL, or actuators or actuators subsystems in the AL, may provide data **115** to the computer **105**.

Next, in a block **215**, the computer **105** computes one or more confidence assessments **118**. For example, the computer **105** generally computes the overall scalar confidence assessment **118** mentioned above, i.e., a value Φ that provides an indicia of whether the vehicle **101** should continue autonomous operations, e.g., when compared to a predetermined threshold Φ_{min}. The overall confidence assessment **118** may take into account a variety of factors, including various collected data **115** relating to various vehicle **101** attributes and/or attributes of a surrounding environment.

Further, the overall confidence assessment **118** may take into account a temporal aspect. For example, data **115** may indicate that an unexpected lane closure lies ahead, and may begin to affect traffic for the vehicle **101** in five minutes. Accordingly, an overall confidence assessment **118** at a given time may indicate that autonomous operations of the vehicle **101** may continue. However, the confidence assessment **118** at the given time plus three minutes may indicate that autonomous operations of the vehicle **101** should be ended. Alternatively or additionally, the overall confidence assessment **118** at the given time may indicate that autonomous operations of the vehicle **101** should cease, or that there is a possibility that autonomous operations should cease, within a period of time, e.g., three minutes, five minutes, etc.

Additionally in the block **215**, one or more vector of attribute or subsystem confidence assessments **118** may also be generated. As explained above, vector confidence assessments **118** provide indicia related to collected data **115** pertaining to a particular vehicle **101** and/or vehicle **101** subsystem, environmental attribute, or condition. For example, an attribute confidence assessment **118** may indicate a degree of risk or urgency associated with an attribute or condition such as road conditions, weather conditions, braking capabilities, ability to detect a lane, ability to maintain a speed of the vehicle **101**, etc.

Following the block **215**, in the block **220**, the computer **105** compares the overall scalar, confidence assessment **118**, e.g., the value Φ, to a stored parameter **117** to determine a confidence interval, i.e., range of values, into which the present scalar confidence assessment **118** falls. For example, parameters **117** may specify, for various confidence intervals, values that may be met or exceeded within a predetermined degree of certainty, e.g., five percent, 10 percent, etc., by a scalar confidence assessment **118**.

Following the block **220**, in a block **225**, the computer **105** determines whether the overall confidence assessment **118** met or exceeded a predetermined threshold, for example, by using the result of the comparison of the block **215**, the computer **105** can determine a confidence interval to which the confidence assessment **118** may be assigned. A stored

parameter **117** may indicate a threshold confidence interval, and the computer **105** may then determine whether the threshold confidence interval indicated by the parameter **117** has been met or exceeded.

As mentioned above, a threshold confidence interval may depend in part on a time parameter **117**. That is, a confidence assessment **118** could indicate that a vehicle **101** should not be autonomously operated after a given period of time has elapsed, even though at the current time the vehicle **101** may be autonomously operated within a safe margin. Alternatively or additionally, a first overall confidence assessment **118**, and possibly also related sub-assessments **118**, could be generated for a present time and a second overall confidence assessment **118**, and possibly also related sub-assessments, could be generated for a time subsequent to the present time. A message **116** including an alert of the like could be generated where the second assessment **118** met or exceeded a threshold, even if the first assessment **118** did not meet or exceed the threshold, such alert specifying that action, e.g., to cease autonomous operations of the vehicle **101**, should be taken before the time pertaining to the second assessment **118**. In any event, the block **225** may include determining a period of time after which the confidence assessment **118** will meet or exceed the predetermined threshold within a specified margin of error.

In any event, the object of the block **225** is to determine whether the computer **105** should provide a message **116**, e.g., via the affective interface **119**. As just explained, an alert may relate to a presence recommendation that autonomous operations of the vehicle **101** be ended, or may relate to a recommendation that autonomous operations of the vehicle **101** is to be ended after some period of time has elapsed, within a certain period of time, etc. If a message **116** is to be provided, then a block **230** is executed next. If not, then a block **240** is executed next.

In the block **230**, the computer **105** identifies attribute or subsystem assessments **118**, e.g., values in a vector of assessments **118** such as described above, that may be relevant to a message **116**. For example, parameters **117** could specify threshold values, whereupon an assessment **118** meeting or exceeding a threshold value specified by a parameter **117** could be identified as relevant to an alert. Further, assessments **118**, like scalar assessments **118** discussed above, could be temporal. That is, an assessment **118** could specify a period of time after which a vehicle **101** and/or environmental attribute could pose a risk to autonomous operations of the vehicle **101**, or an assessment **118** could pertain to a present time. Also, an assessment **118** could specify a degree of urgency associated with an attribute, e.g., because an assessment **118** met or exceeded a threshold confidence interval pertaining to a present time or a time within a predetermined temporal distance, e.g., 30 seconds, two minutes, etc., from the present time. Additionally or alternatively, different degrees of urgency could be associated with different confidence intervals. In any event, in the block **230**, attribute assessments **118** meeting or exceeding a predetermined threshold are identified for inclusion in the message **116**. One example of using a grammar for an audio message **116**, and modifying words in the message to achieve a desired prosody, the prosody being determined according to subsystem confidence assessments **118** in a vector of confidence assessments **118**, is provided above.

Following the block **230**, in a block **235**, the computer **105** provides a message **116** including an alert or the like, e.g., via an HMI or the like such as could be included in an affective interface **119**. Further, a value of an overall assessment **118** and/or one or more values of attribute assessments **118** could be used to determine a degree of emotional urgency provided in the message **116**, e.g., as described above. Parameters **117** could specify different threshold values for different attribute assessments **118**, and respective different levels of urgency associated with the different threshold values. Then, for example, if an overall assessment **118** fell into a lower confidence interval, i.e., if there were a lower likelihood that autonomous operations of the vehicle **101** should be ended, the affective interface **119** could be used to provide a message **116** with a lower degree of urgency than would be the case if the assessment **118** fell into a higher confidence interval. For example, as described above, a pitch of a word, or a number of times a word was repeated, could be determined according to a degree of urgency associated with a value of an assessment **118** in a PL or AL vector. Also as described above, the message **116** could include specific messages related to one or more attribute assessments **118**, and each of the one or more attribute messages could have varying degrees of emotional urgency, e.g., indicated by prosody in an audio message, etc., based on a value of an assessment **118** for a particular attribute.

In the block **240**, which could follow either the block **225** or the block **235**, the computer **105** determines whether the process **200** should continue. For example, a vehicle **101** occupant could respond to an alert provided in the block **235** by ceasing autonomous operations of the vehicle **101**. Further, the vehicle **101** could be powered off and/or the computer **105** could be powered off. In any case, if the process **200** is to continue, then control returns to the block **210**. Otherwise, the process **200** ends following the block **240**.

FIG. **3** is a diagram of an exemplary process **300** for assessing, and taking action based on, confidence levels relating to autonomous vehicle **101** operations. The process **300** begins with blocks **305**, **310**, **315**, **320** that are executed in a manner similar to respective blocks **205**, **210**, **215**, and **220**, discussed above with regard to the process **200**.

Following the block **320**, in a block **325**, the computer **105** determines whether the overall confidence assessment **118** met or exceeded a predetermined threshold, e.g., in a manner discussed above concerning the block **225**, whereby the computer **105** may determine whether a fault is detected for a vehicle **101** data collector **115**.

In the case where a threshold confidence depends at least in part on a time parameter **117**, a fault may be indicated because a confidence assessment **118** indicates that a vehicle **101** should not be autonomously operated after a given period of time has elapsed, even though at a current time the vehicle **101** may be autonomously operated within a safe margin. Likewise, a fault could be indicated where a second assessment **118** met or exceeded a threshold, even if a first assessment **118** did not meet or exceed the threshold.

In any event, the object of the block **325** is to determine whether the computer **105** in a first vehicle **101** should determine that a fault, e.g., in a data collector **110**, has been detected. Further, it is possible that multiple faults could be detected at a same time in a vehicle **101**. As noted above, detection of a fault may merit a recommendation that one or more autonomous operations of the vehicle **101** be ended, or may relate to a recommendation that one or more autonomous operations of the vehicle **101** is to be ended after some period of time has elapsed, within a certain period of time, etc. If a fault is detected, then a block **330** is executed next, or, in implementations that, as discussed below, omit the blocks **330** and **335**, the process **300** may, upon detection of a fault in the block **325**, proceed to a block **340**. If not, then a block **345** is executed next.

In the block **330**, the first vehicle **101** sends a v2v communication **112** that may be received by one or more second vehicles **101** within range of the first vehicle **101**. The v2v communication **112** generally indicated that a fault has been detected in the first vehicle **101**, and may further indicate the nature of the fault. For example, a v2v communication **112** may include a code or the like indicating a component in the first vehicle **101** that has been determined to be faulty and/or indicating a particular kind of collected data **115** that cannot be obtained and/or relied upon, e.g., in an instance where a collected datum **115** may be the result of fusing various data **115** received directly from more than one sensors data collectors **110**.

Next, in a block **335**, the first vehicle **101** may receive one or more v2v communications **112** from one or more second vehicle **101**. V2v communications received in the first vehicle **101** from a second vehicle **101** may include collected data **115** from the second vehicle **101** for the first vehicle **101**, whereby the first vehicle **101** may be able to conduct certain operations. In general, data **115** from a second vehicle **101** may be useful for two general types of fault conditions in a first vehicle **101**. First, a first vehicle **101** may have lost an ability to determine a vehicle **101** location, e.g., GPS coordinates, location in a roadway due to a faulty map, etc. Second, the first vehicle **101** may have lost an ability to detect objects such as obstacles in a surrounding environment, e.g., in a roadway.

For example, the first vehicle **101** could receive data **115** from a second vehicle **101** relating to a speed and/or location of the second vehicle **101**, relating to a location of obstacles such as rocks, potholes, construction barriers, guard rails, etc., as well as data **115** relating to a roadway, e.g., curves, lane markings, etc.

Following the block **335**, in a block **340**, the first vehicle **101** computer **105** determines an action or actions to take concerning vehicle **101** operations, whereupon such actions may be implemented by the autonomous module **106**. Such determination may be made, as mentioned above, at least in part based on data **115** received from one or more second vehicles **101**, as well as possibly based on a fault or faults detected in the first vehicle **101**. Alternatively or additionally, as mentioned above, in some implementations of the system **100** the blocks **330** and **335** may be omitted, i.e., a first vehicle **101** in which a fault is detected may not engage in v2v communications, or may not receive data **115** from any second vehicle **101**. Accordingly, and consistent with examples given above, the action determined in the block **340** could be for the vehicle **101** to cease and/or disable one or more autonomous operations based on a fault or faults detected in one or more data collectors **110**.

Returning to the case in which a first vehicle **101** has received data **115** from one or more second vehicles **101**, for example, a first vehicle computer **101** could include instructions for creating a virtual map, either two-dimensional or three-dimensional, of an environment, e.g., a roadway, obstacles and/or objects on the roadway (including other vehicles **101**), etc. The virtual map could be created using a variety of collected data **115**, e.g., camera image data, lidar data, radar data, GPS data, etc. Where data **115** in a first vehicle **101** may be faulty because a fault condition is identified with respect to one or more data collectors **110**, data **115** from one or more second vehicles **101**, including possibly historical data **115** discussed further below, may be used to construct the virtual map.

Alternatively or additionally, a second vehicle **101** could provide a virtual map or the like to a first vehicle **101**. For example, a second vehicle **101** could be within some distance, e.g., five meters, 10 meters, 20 meters, etc. from a first vehicle **101** on a roadway. The second vehicle **101** could further detect a difference in speed, if any, between the second vehicle **101** in the first vehicle **101**, as well as a position of the first vehicle **101** relative to the second vehicle **101**, e.g., a distance ahead or behind on the roadway. The second vehicle **101** could then provide virtual map data **115** to the first vehicle **101**, such data **115** being translated to provide accordance for a position of the first vehicle **101** as opposed to a position of the second vehicle **101**. Accordingly, the first vehicle **101** could obtain information about other vehicles **101**, obstacles, lane markings, etc. on a roadway even when data **115** collected in the first vehicle **101** may be faulty.

In any case, data **115** from a second vehicle **101** could, to provide a few examples, indicate a presence of an obstacle in a roadway, a location of lines or other markings or objects in a roadway indicating lane boundaries, a location of the second vehicle **101** or some other vehicle **101**, etc., whereupon the first vehicle **101** could use the data **115** from the second vehicle **101** for navigation. For instance, data **115** about a location of a second vehicle **101** could be used by a first vehicle **101** to avoid the second vehicle **101**; data **115** in a communication **112** about objects or obstacles in a roadway, lane markings, etc. could be likewise used. Note that the data **115** from a second vehicle **101** could include historical or past data, e.g., data **115** showing a location or sensed data, such as of the second vehicle **101** over time.

Further for example, the computer **105** in the first vehicle **101** could determine, based on an indicated fault, an action such as pulling to a road shoulder and slowing to a stop, continuing to a highway exit before stopping, continuing navigation based on available data **115**, possibly but not necessarily including collected data **115** from the first vehicle **101** as well as one or more second vehicles **101**, etc. Note that the data **115** from a second vehicle **101** could be used to determine an action, e.g., to determine a safe stopping location. For example, a camera data collector **110** in a first vehicle **101** may be faulty, whereupon images from a camera data collector **110** in a second vehicle **101** could provide data **115** in a communication **112** by which the first vehicle **101** could determine a safe path to, and stopping point in, a roadway. Alternatively, a vehicle **101**, e.g., where blocks **330** and **335** are omitted, could determine an action, e.g., a safe stopping location, based on available data **115** collected in the vehicle **101**. For example, if a camera data collector **110** or the like used for determining road lane boundaries became subject to a fault, the vehicle **101** could continue to a road shoulder based on stored map data, GPS data **115**, and/or extrapolation from last known reliably determined lane boundaries.

In addition, it is possible that v2v communications **112** between a first vehicle **101** and a second vehicle **101** could be used for the second vehicle **101** to lead the first vehicle. For example, path information and/or a recommended speed, etc., could be provided by a lead second vehicle **101** ahead of a first vehicle **101**. The second vehicle **101** could lead the first vehicle **101** to a safe stopping point, e.g., to a side of a road, or could lead the first vehicle **101** to a location requested by the first vehicle **101**. That is, the second vehicle **101**, in one or more v2v communications **112**, could provide instructions to the first vehicle **101**, e.g., to proceed at a certain speed, heading, etc., until the first vehicle **101** had been brought to a safe stop. This cooperation between vehicles **101** may be referred to as the second vehicle **101** "tractoring" the first vehicle **101**.

In general, the nature of a fault may indicate an action directed by the computer **105**. For example, a fault in a redundant sensor data collector **110**, e.g., a camera where multiple cameras are mounted on a front of a vehicle, may indicate that the vehicle **101** may continue operating using available data

115. On the other hand, a fault in a vehicle **101** speed controller and/or other element(s) responsible for vehicle **101** control, may indicate that the vehicle **101** should proceed to a road shoulder as quickly as possible.

Following the block **340**, in a block **345**, the computer **105** determines whether the process **300** should continue. For example, the vehicle **101** could be powered off and/or the computer **105** could be powered off. In any case, if the process **300** is to continue, then control returns to the block **310**. Otherwise, the process **300** ends following the block **345**.

Conclusion

Computing devices such as those discussed herein generally each include instructions executable by one or more computing devices such as those identified above, and for carrying out blocks or steps of processes described above. For example, process blocks discussed above may be embodied as computer-executable instructions.

Computer-executable instructions may be compiled or interpreted from computer programs created using a variety of programming languages and/or technologies, including, without limitation, and either alone or in combination, Java™, C, C++, Visual Basic, Java Script, Perl, HTML, etc. In general, a processor (e.g., a microprocessor) receives instructions, e.g., from a memory, a computer-readable medium, etc., and executes these instructions, thereby performing one or more processes, including one or more of the processes described herein. Such instructions and other data may be stored and transmitted using a variety of computer-readable media. A file in a computing device is generally a collection of data stored on a computer readable medium, such as a storage medium, a random access memory, etc.

A computer-readable medium includes any medium that participates in providing data (e.g., instructions), which may be read by a computer. Such a medium may take many forms, including, but not limited to, non-volatile media, volatile media, etc. Non-volatile media include, for example, optical or magnetic disks and other persistent memory. Volatile media include dynamic random access memory (DRAM), which typically constitutes a main memory. Common forms of computer-readable media include, for example, a floppy disk, a flexible disk, hard disk, magnetic tape, any other magnetic medium, a CD-ROM, DVD, any other optical medium, punch cards, paper tape, any other physical medium with patterns of holes, a RAM, a PROM, an EPROM, a FLASH-EEPROM, any other memory chip or cartridge, or any other medium from which a computer can read.

In the drawings, the same reference numbers indicate the same elements. Further, some or all of these elements could be changed. With regard to the media, processes, systems, methods, etc. described herein, it should be understood that, although the steps of such processes, etc. have been described as occurring according to a certain ordered sequence, such processes could be practiced with the described steps performed in an order other than the order described herein. It further should be understood that certain steps could be performed simultaneously, that other steps could be added, or that certain steps described herein could be omitted. In other words, the descriptions of processes herein are provided for the purpose of illustrating certain embodiments, and should in no way be construed so as to limit the claimed invention.

Accordingly, it is to be understood that the above description is intended to be illustrative and not restrictive. Many embodiments and applications other than the examples provided would be apparent to those of skill in the art upon reading the above description. The scope of the invention should be determined, not with reference to the above description, but should instead be determined with reference to the appended claims, along with the full scope of equivalents to which such claims are entitled. It is anticipated and intended that future developments will occur in the arts discussed herein, and that the disclosed systems and methods will be incorporated into such future embodiments. In sum, it should be understood that the invention is capable of modification and variation and is limited only by the following claims.

All terms used in the claims are intended to be given their broadest reasonable constructions and their ordinary meanings as understood by those skilled in the art unless an explicit indication to the contrary in made herein. In particular, use of the singular articles such as "a," "the," "said," etc. should be read to recite one or more of the indicated elements unless a claim recites an explicit limitation to the contrary.

The invention claimed is:

1. A system, comprising a computer in a first vehicle, the computer comprising a processor and a memory, wherein the computer includes instructions to:

collect data during operation of the first vehicle;

determine that a confidence assessment of at least one of the data indicates at least one fault condition in at least one data-providing component in the first vehicle;

transmit a communication to at least one second vehicle indicating the at least one fault condition; and

receive at least one datum from a second vehicle;

determine an autonomous operation of the first vehicle based at least in part on the at least one datum.

2. The system of claim **1**, wherein the autonomous operation is one of maintaining a lane in a roadway, maintaining a speed, pulling to a side of a roadway, and bringing the first vehicle to a stop.

3. The system of claim **1**, wherein the communication includes data sent according to Dedicated Short Range Communications (DSRC).

4. The system of claim **1**, wherein the communication is made using visual light emitted by the first vehicle.

5. The system of claim **1**, wherein the computer further includes instructions to use the at least one datum to determine a location of an obstacle.

6. The system of claim **1**, wherein the at least one datum includes at least one of a location of the second vehicle, a location of an object on a roadway, a location of a lean on a roadway, a location of a third vehicle, and an instruction for operating the first vehicle.

7. The system of claim **1**, wherein the at least one fault condition is related to at least one of a sensor in a first vehicle and a reliability of a data value determined in the first vehicle.

8. A system, comprising a computer in a vehicle, the computer comprising a processor and a memory, wherein the computer includes instructions to:

collect data during operation of the first vehicle;

determine that a confidence assessment of at least one of the data indicates at least one fault condition in at least one data-providing component in the first vehicle; and

discontinue a first autonomous operation affected by the fault condition;

continue a second autonomous operation that is unaffected by the fault condition.

9. The system of claim **8**, wherein at least one of the first autonomous operation and the second autonomous operation is one of maintaining a lane in a roadway, maintaining a speed, pulling to a side of a roadway, and bringing the first vehicle to a stop.

10. The system of claim **8**, wherein the computer further includes instructions to use the at least one datum to determine a location of an obstacle.

11. The system of claim **8**, wherein the at least one datum includes at least one of a location of the second vehicle, a location of an object on a roadway, a location of a lean on a roadway, a location of a third vehicle, and an instruction for operating the first vehicle.

12. The system of claim **8**, wherein the at least one fault condition is related to at least one of a sensor in a first vehicle and a reliability of a data value determined in the first vehicle.

13. A method, comprising:

collecting, in a first vehicle computer, data during operation of the first vehicle;

determining in the first vehicle computer that a confidence assessment of at least one of the data indicates at least one fault condition;

causing, by the first vehicle computer, transmission of a communication to at least one second vehicle indicating the at least one fault condition in at least one data-providing component in the first vehicle; and

receiving in the first vehicle computer at least one datum from the at least one second vehicle;

determining an autonomous operation of the first vehicle based at least in part on the at least one datum.

14. The method of claim **13**, wherein the autonomous operation is one of maintaining a lane in a roadway, maintaining a speed, pulling to a side of a roadway, and bringing the first vehicle to a stop.

15. The method of claim **13**, wherein the communication includes data sent according to Dedicated Short Range Communications (DSRC).

16. The method of claim **13**, wherein the communication is made using visual light emitted by the first vehicle.

17. The method of claim **13**, further comprising using the at least one datum to determine a location of an obstacle.

18. The method of claim **13**, wherein the at least one datum includes at least one of a location of the second vehicle, a location of an object on a roadway, a location of a lean on a roadway, a location of a third vehicle, and an instruction for operating the first vehicle.

19. The method of claim **13**, wherein the at least one fault condition is related to at least one of a sensor in a first vehicle and a reliability of a data value determined in the first vehicle.

20. The method of claim **8**, wherein the confidence assessment includes determining a confidence interval in a set of confidence intervals into which a confidence value falls.

* * * * *