US011473925B2

(12) **United States Patent**
Sheha et al.

(10) **Patent No.: US 11,473,925 B2**
(45) **Date of Patent: *Oct. 18, 2022**

(54) **METHOD AND SYSTEM FOR DYNAMIC ESTIMATION AND PREDICTIVE ROUTE GENERATION**

(71) Applicant: **Bluestone Ventures, Inc.**, Centreville, VA (US)

(72) Inventors: **Michael Sheha**, Laguna Niguel, CA (US); **Angie Sheha**, Laguna Niguel, CA (US); **Stephen Petilli**, Laguna Niguel, CA (US); **Arun Yarlagadda**, Irvine, CA (US)

(*) Notice: Subject to any disclaimer, the term of this patent is extended or adjusted under 35 U.S.C. 154(b) by 0 days.

This patent is subject to a terminal disclaimer.

(21) Appl. No.: **17/322,839**

(22) Filed: **May 17, 2021**

(65) **Prior Publication Data**

US 2021/0278234 A1 Sep. 9, 2021

Related U.S. Application Data

(60) Continuation of application No. 17/246,628, filed on May 1, 2021, which is a continuation of application

(Continued)

(51) **Int. Cl.**
G01C 21/36 (2006.01)
G01C 21/26 (2006.01)

(Continued)

(52) **U.S. Cl.**
CPC ***G01C 21/367*** (2013.01); ***G01C 19/42*** (2013.01); ***G01C 21/26*** (2013.01); ***G01C 21/30*** (2013.01); ***G01C 21/34*** (2013.01); ***G01C 21/3415*** (2013.01); ***G01C 21/3469*** (2013.01); ***G01C 21/3617*** (2013.01); ***G01C 21/3626*** (2013.01);

(Continued)

(58) **Field of Classification Search**
CPC G01C 21/367; G01C 21/26; G01C 21/30; G01C 21/34; G01C 21/3676; G01C 19/42; G01C 21/3617; G01C 21/3415; G01C 21/3626; G01C 21/3469; G06Q 50/30; G01S 19/42; G08G 1/202
See application file for complete search history.

(56) **References Cited**

U.S. PATENT DOCUMENTS

4,888,699 A * 12/1989 Knoll G01C 21/3614 701/445
5,543,789 A * 8/1996 Behr G01C 21/26 340/990

(Continued)

Primary Examiner — Rodney A Butler
(74) *Attorney, Agent, or Firm* — Jongkook Park

(57) **ABSTRACT**

The preferred embodiments of the present invention are directed to methods and systems for dynamic route estimation and prediction using discrete sampled location updates from various mobile devices for the purpose of providing a graphical representation of a mobile device's route along a known network path of map data. The embodiments also provide supplemental route metrics, such as traveled distance, elapsed time, etc., and the capability to assign destination points for the purpose of providing the ability to modify location update points in an application, such as a route planner, and/or to store the dynamically generated route based on various preferences for later retrieval.

16 Claims, 28 Drawing Sheets

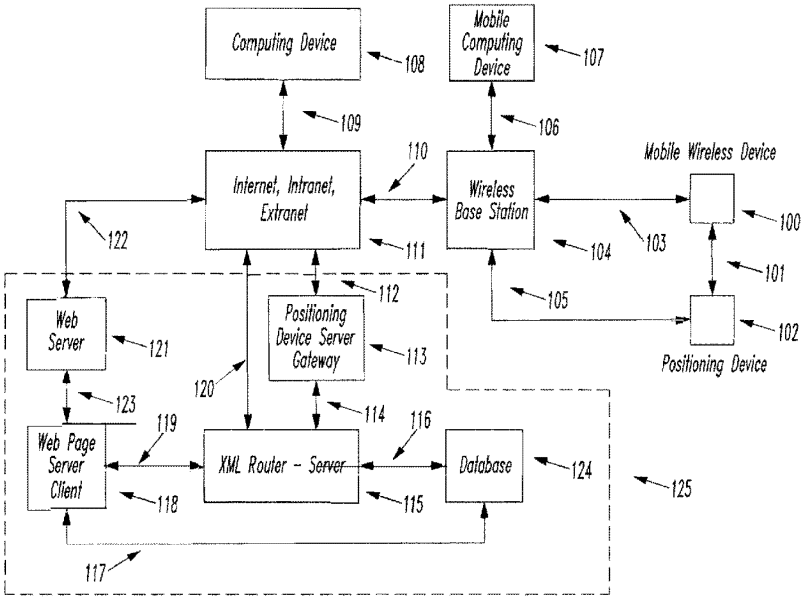

GOOGLE EXHIBIT 1001

Related U.S. Application Data

No. 16/862,168, filed on Apr. 29, 2020, now Pat. No. 10,996,071, which is a continuation of application No. 16/747,460, filed on Jan. 20, 2020, now Pat. No. 10,677,608, which is a continuation of application No. 16/517,566, filed on Jul. 20, 2019, now Pat. No. 10,551,208, which is a continuation of application No. 16/377,228, filed on Apr. 7, 2019, now Pat. No. 10,502,583, which is a continuation of application No. 15/887,989, filed on Feb. 3, 2018, now Pat. No. 10,274,337, which is a continuation of application No. 15/657,141, filed on Jul. 22, 2017, now Pat. No. 9,921,077, which is a continuation of application No. 15/435,283, filed on Feb. 16, 2017, now Pat. No. 9,746,341, which is a continuation of application No. 14/997,521, filed on Jan. 16, 2016, now Pat. No. 9,607,346, which is a continuation of application No. 14/067,415, filed on Oct. 30, 2013, now Pat. No. 9,354,069, which is a continuation of application No. 13/346,265, filed on Jan. 9, 2012, now Pat. No. 8,577,390, which is a continuation of application No. 12/929,458, filed on Jan. 26, 2011, now Pat. No. 8,095,152, which is a continuation of application No. 12/484,091, filed on Jun. 12, 2009, now Pat. No. 7,881,730, which is a division of application No. 10/410,740, filed on Apr. 10, 2003, now Pat. No. 7,565,155.

(60) Provisional application No. 60/371,941, filed on Apr. 10, 2002.

(51) **Int. Cl.**

G01C 21/30	(2006.01)
G01C 21/34	(2006.01)
G01S 19/42	(2010.01)
G06Q 50/30	(2012.01)
G01C 19/42	(2006.01)
G08G 1/00	(2006.01)

(52) **U.S. Cl.**

CPC ***G01C 21/3676*** (2013.01); ***G01S 19/42*** (2013.01); ***G06Q 50/30*** (2013.01); ***G08G 1/202*** (2013.01)

(56) **References Cited**

U.S. PATENT DOCUMENTS

5,610,821 A * 3/1997 Gazis G01C 21/3492 340/990
5,675,492 A * 10/1997 Tsuyuki G01C 21/3407 340/988
5,721,678 A * 2/1998 Widl G01C 21/26 705/417
5,933,100 A * 8/1999 Golding G08G 1/0104 340/995.13

* cited by examiner

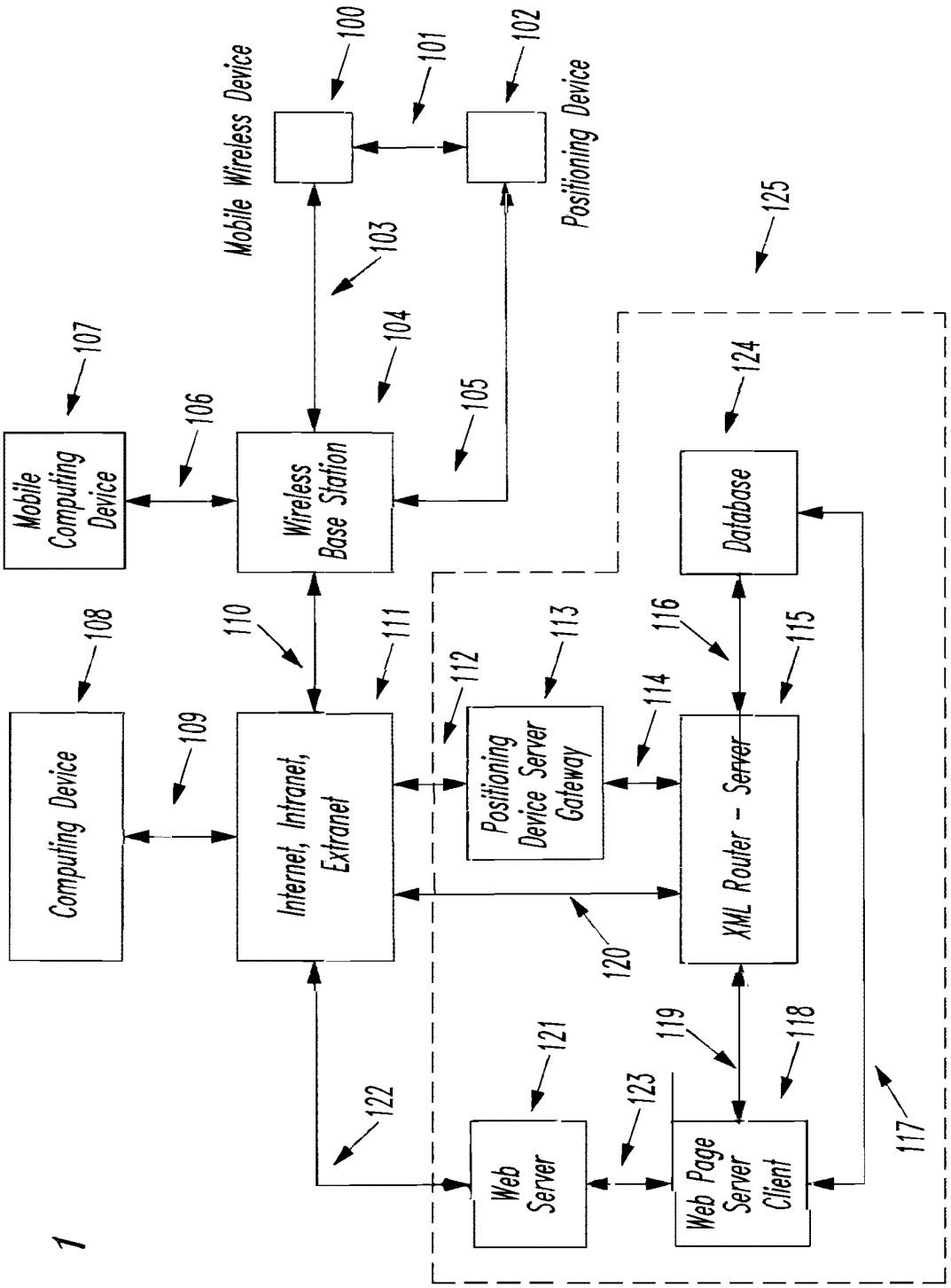
Mobile Wireless Device
100
101
102
Positioning Device
103
104
105
125
107
106
Mobile Computing Device
Wireless Base Station
124
Database
108
110
111
113
116
115
112
114
109
Computing Device
Internet, Intranet, Extranet
Positioning Device Server Gateway
XML Router - Server
120
121
119
118
122
123
117
Web Server
Web Page Server Client

FIG. 1

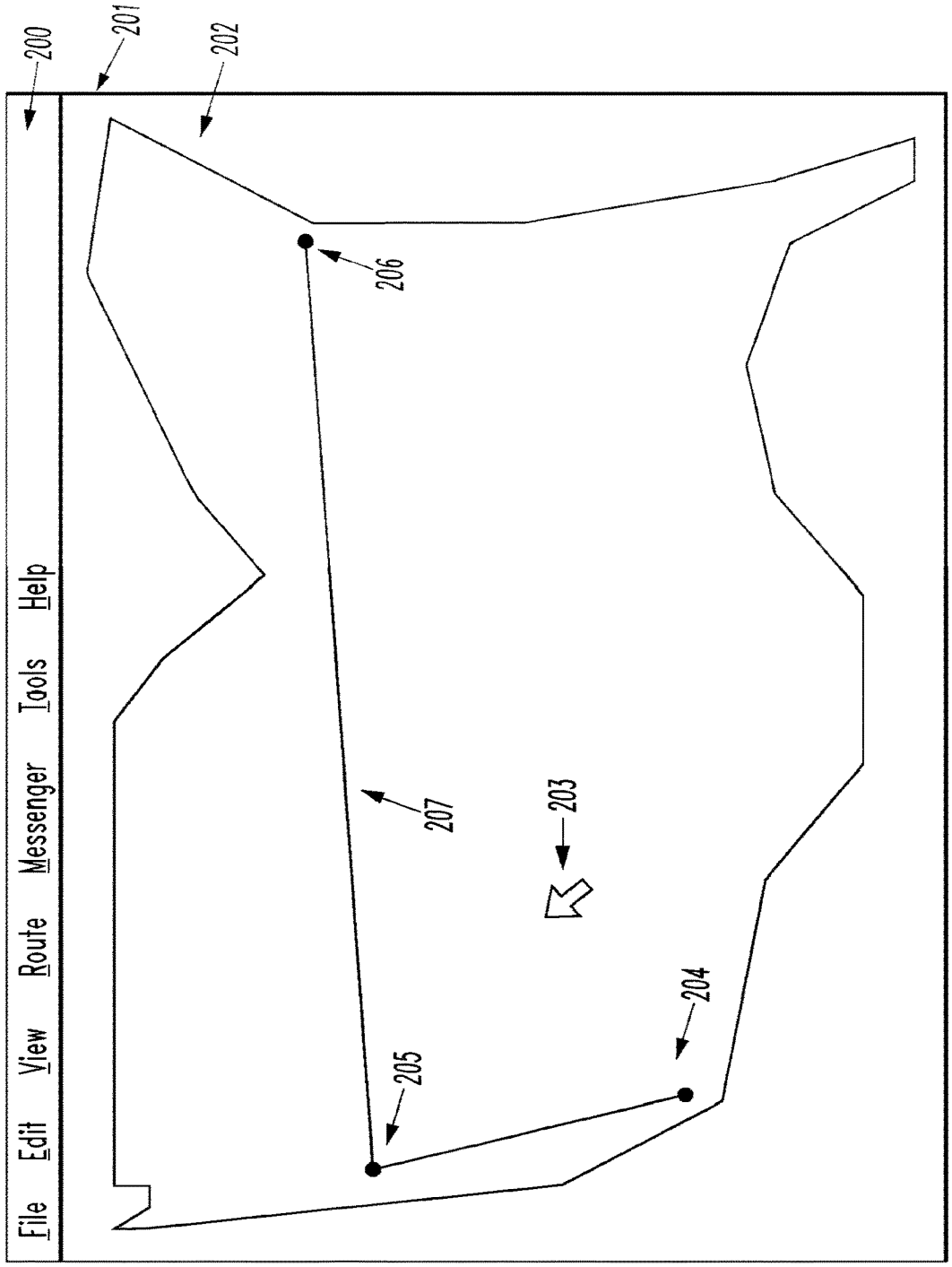
200
201
202
File
Edit
View
Route
Messenger
Tools
Help
206
207
203
205
204

FIG. 2

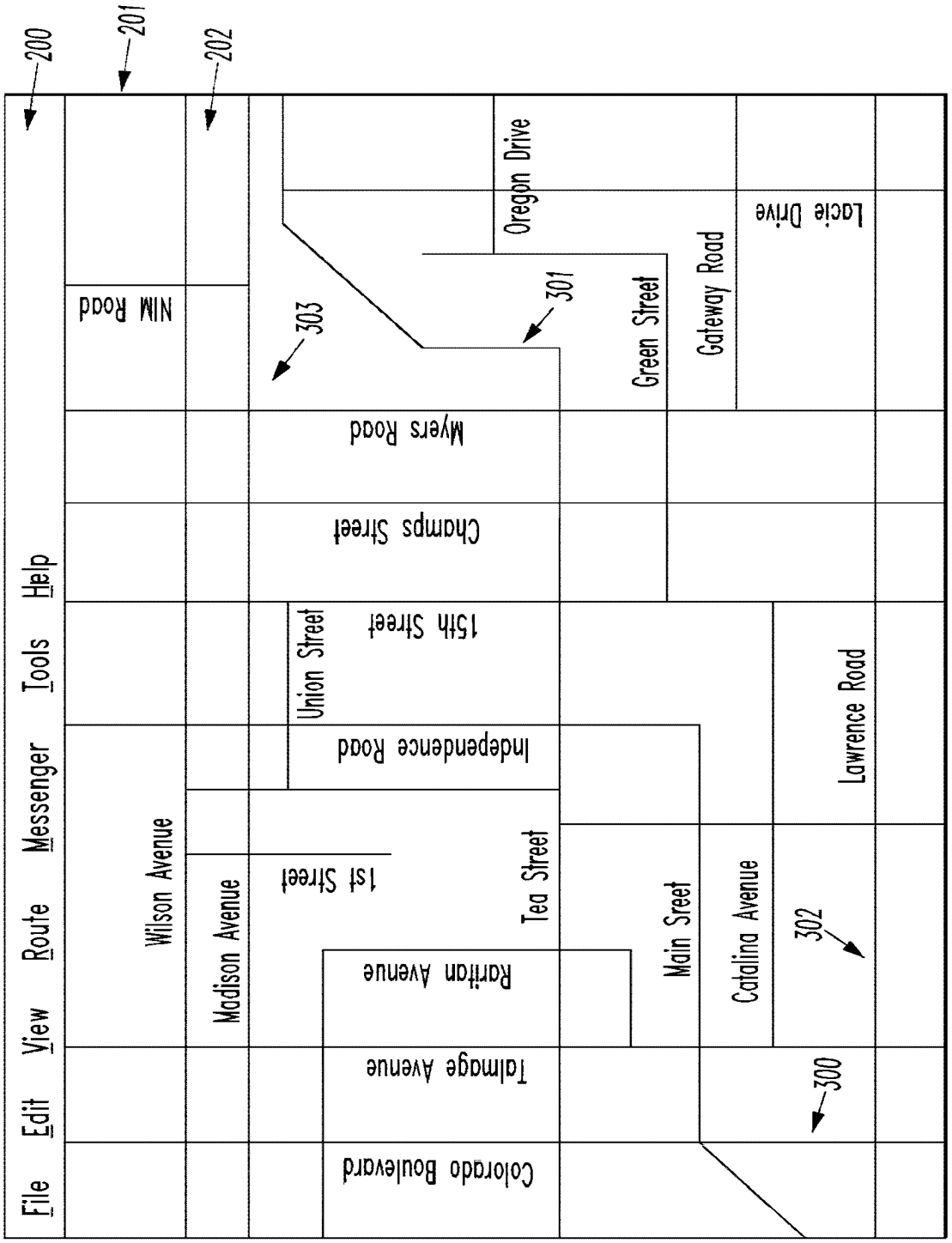
200
201
202
File
Edit
View
Route
Messenger
Tools
Help
NIM Road
Wilson Avenue
Madison Avenue
Colorado Boulevard
Talmage Avenue
Raritan Avenue
1st Street
Tea Street
Independence Road
Union Street
15th Street
Champs Street
Myers Road
303
301
Oregon Drive
Green Street
Gateway Road
Lacie Drive
Main Sreet
Catalina Avenue
Lawrence Road
300
302

FIG. 3

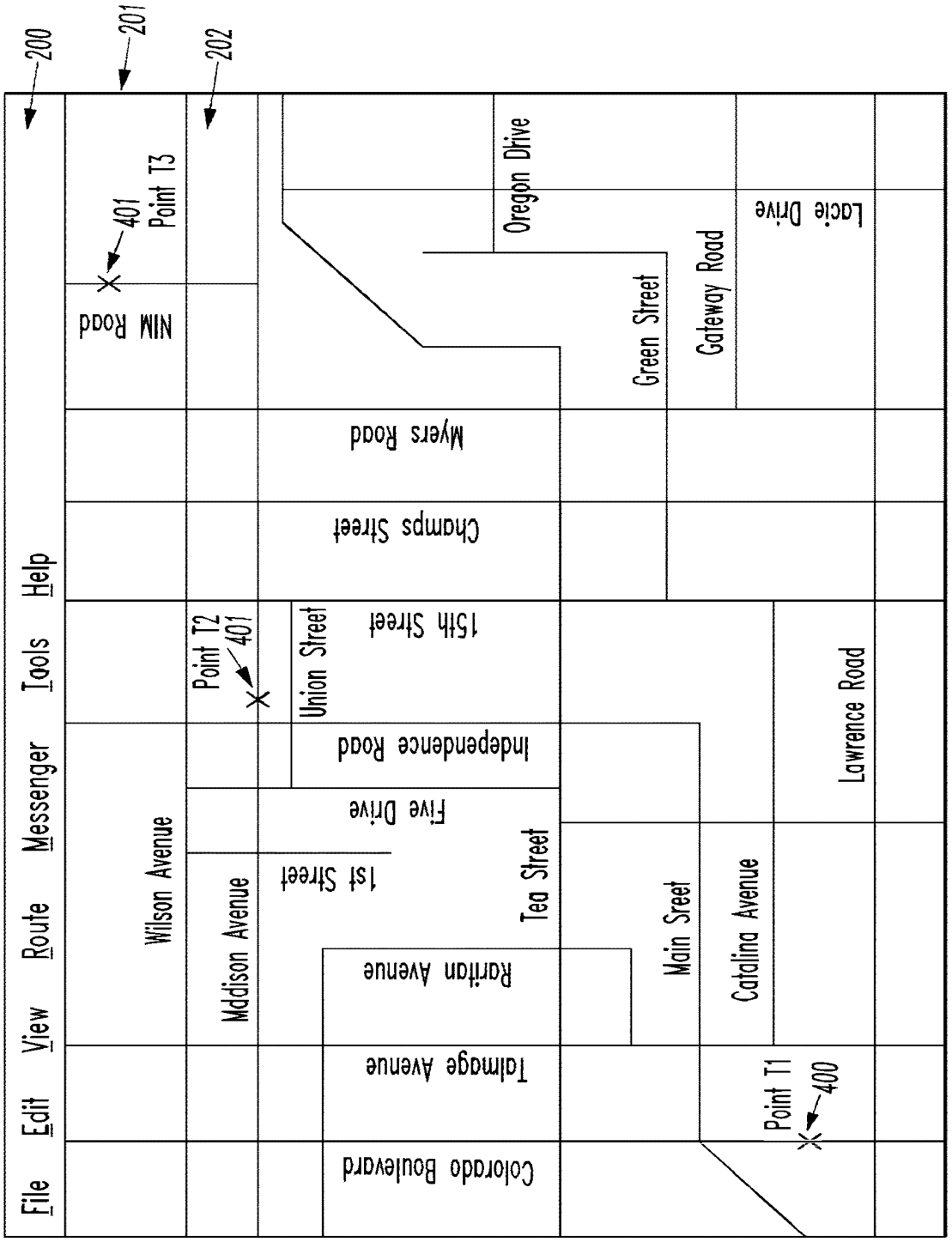
200
201
202
File
Edit
View
Route
Messenger
Tools
Help
Point T3
401
NM Road
Oregon Drive
Green Street
Gateway Road
Lacie Drive
Myers Road
Champs Street
Point T2
401
Union Street
15th Street
Wilson Avenue
Independence Road
Lawrence Road
Five Drive
Madison Avenue
1st Street
Tea Street
Main Sreet
Catalina Avenue
Raritan Avenue
Talmage Avenue
Point T1
400
Colorado Boulevard

FIG. 4

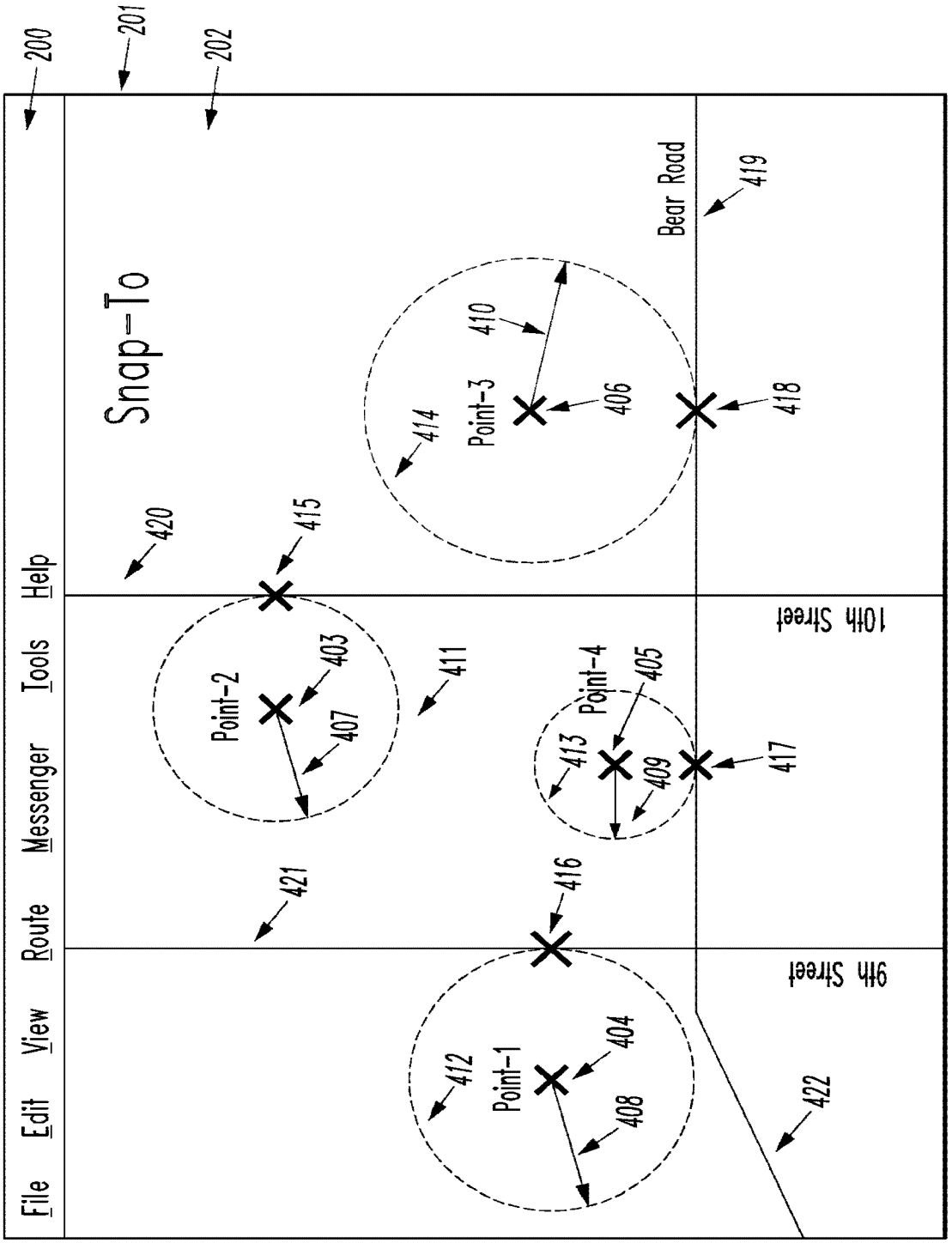
200
201
202
File
Edit
View
Route
Messenger
Tools
Help
Snap-To
Point-1
Point-2
Point-3
Point-4
Bear Road
10th Street
9th Street
403
404
405
406
407
408
409
410
411
412
413
414
415
416
417
418
419
420
421
422

FIG. 4A

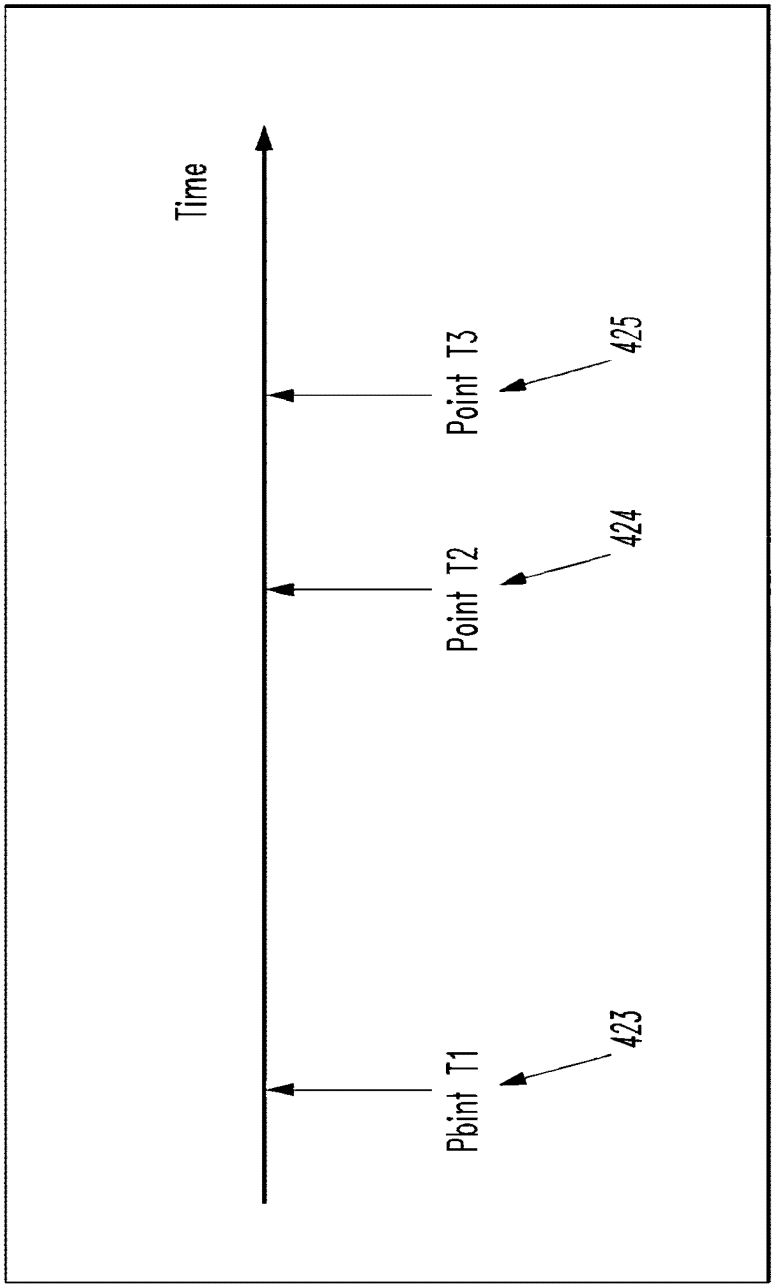

FIG. 4B

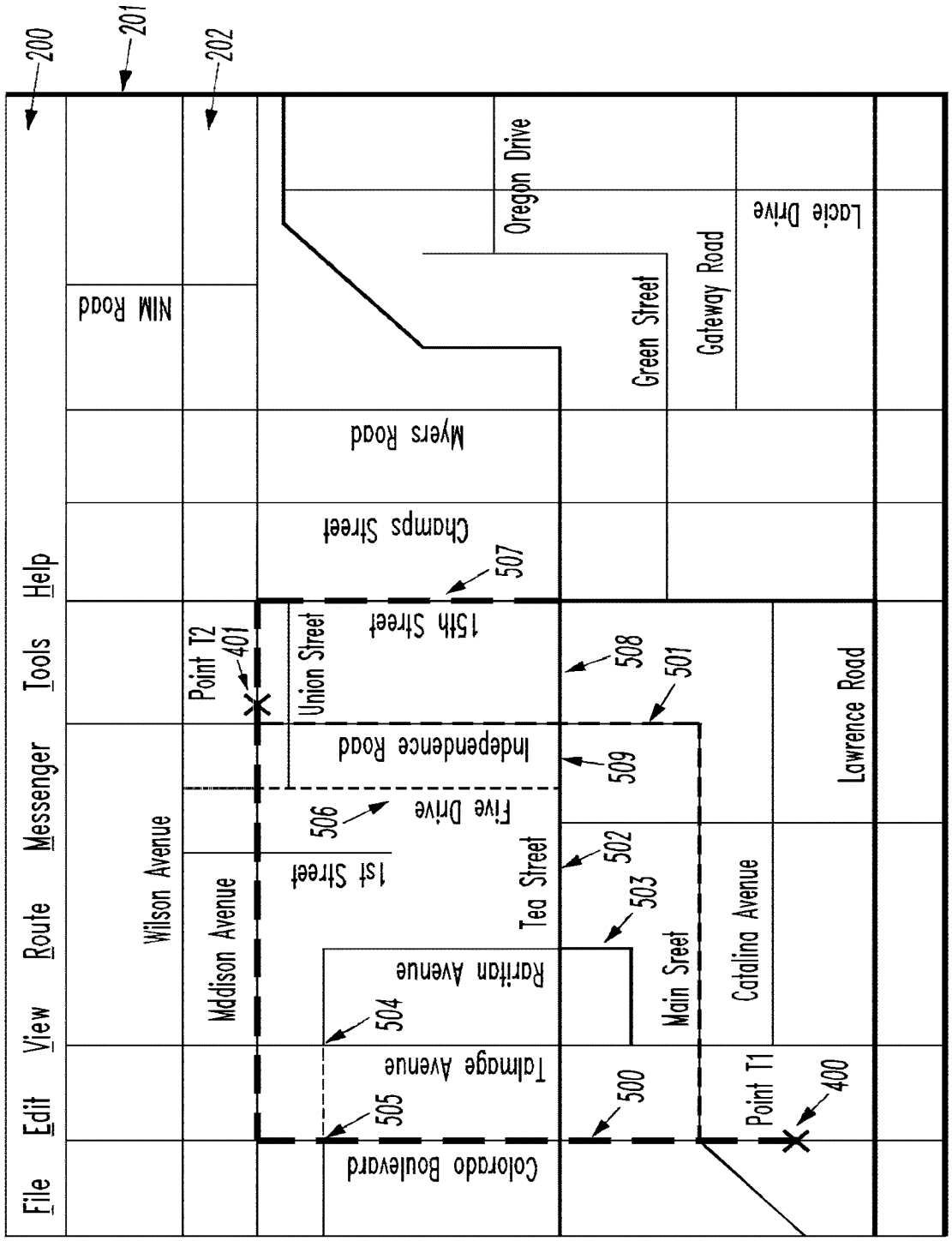
200
201
202
File
Edit
View
Route
Messenger
Tools
Help
NIM Road
Oregon Drive
Lacie Drive
Green Street
Gateway Road
Myers Road
Champs Street
507
15th Street
Union Street
Point T2
401
508
501
Lawrence Road
Independence Road
509
Five Drive
506
1st Street
Tea Street
502
503
Wilson Avenue
Madison Avenue
Raritan Avenue
Main Street
Catalina Avenue
504
Talmage Avenue
500
Point T1
400
505
Colorado Boulevard

FIG. 5

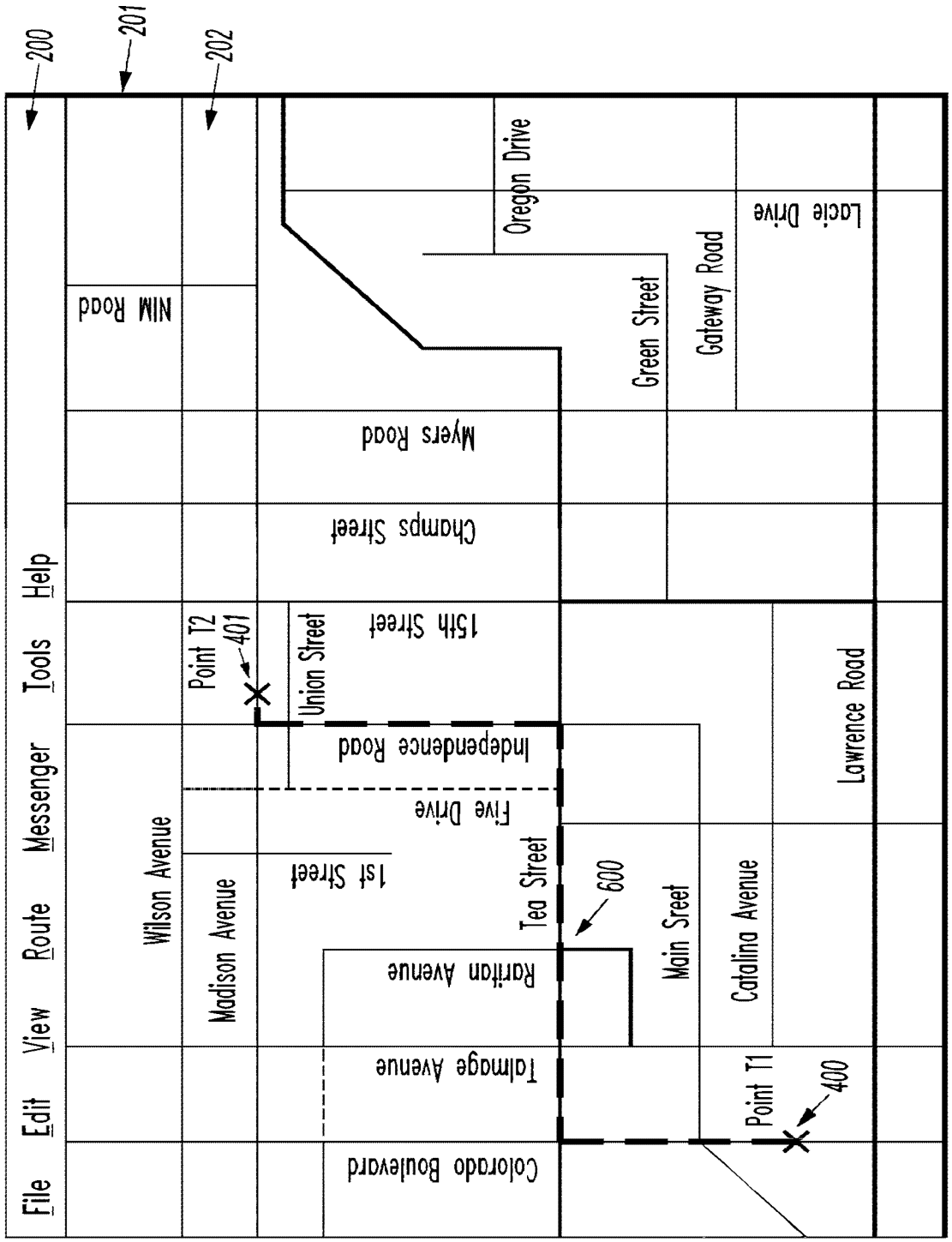
200
201
202
File
Edit
View
Route
Messenger
Tools
Help
NIM Road
Wilson Avenue
Madison Avenue
Point T2
401
Union Street
15th Street
Myers Road
Champs Street
Independence Road
Five Drive
1st Street
Tea Street
600
Raritan Avenue
Talmage Avenue
Colorado Boulevard
Oregon Drive
Green Street
Gateway Road
Lucie Drive
Main Sreet
Catalina Avenue
Lawrence Road
Point T1
400

FIG. 6

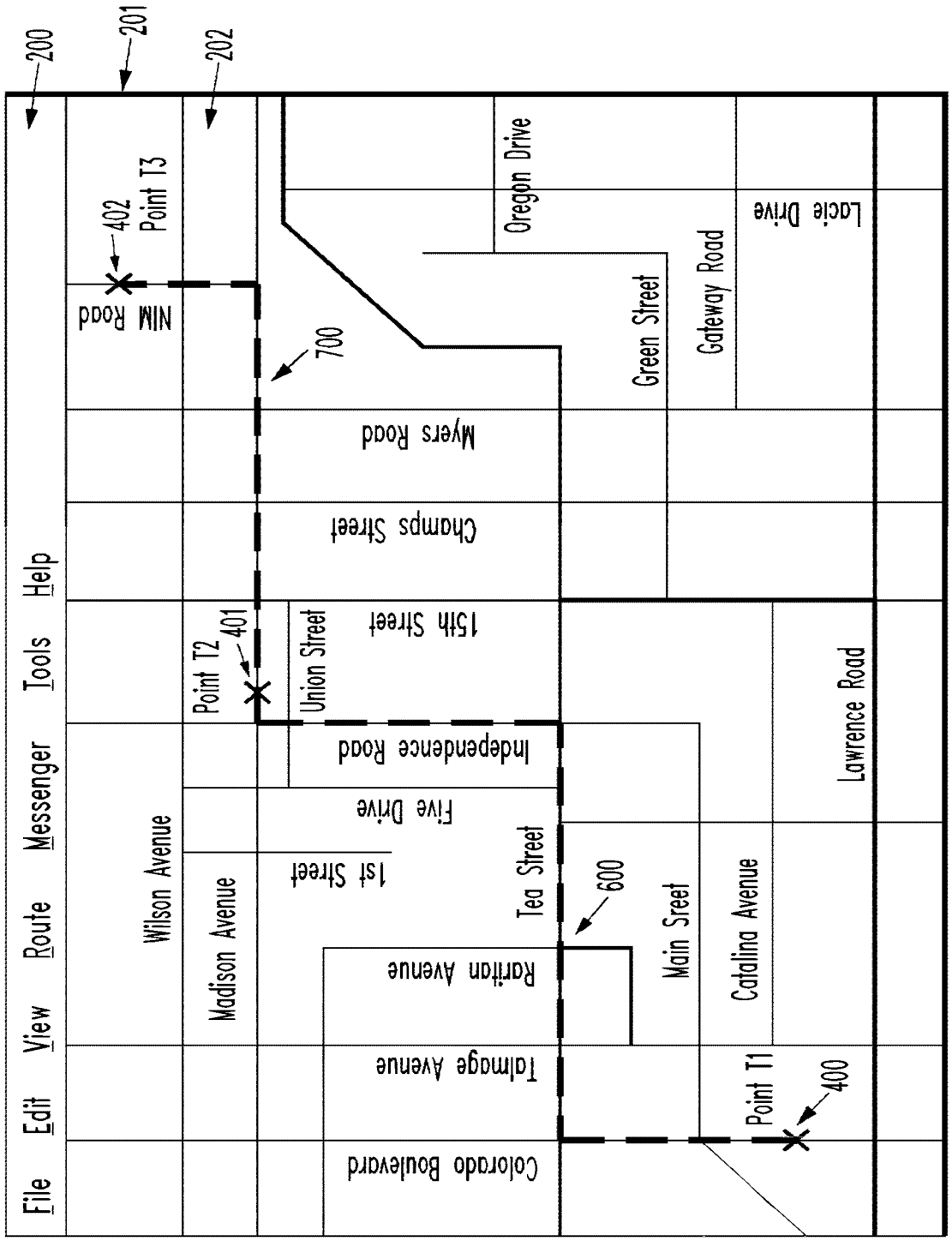
200
201
202
File
Edit
View
Route
Messenger
Tools
Help
NIM Road
402
Point T3
Wilson Avenue
Madison Avenue
Point T2
401
Union Street
15th Street
Champs Street
Myers Road
700
Green Street
Gateway Road
Oregon Drive
Lucie Drive
Independence Road
Five Drive
1st Street
Tea Street
600
Raritan Avenue
Main Sreet
Catalina Avenue
Lawrence Road
Talmage Avenue
Colorado Boulevard
Point T1
400

FIG. 7

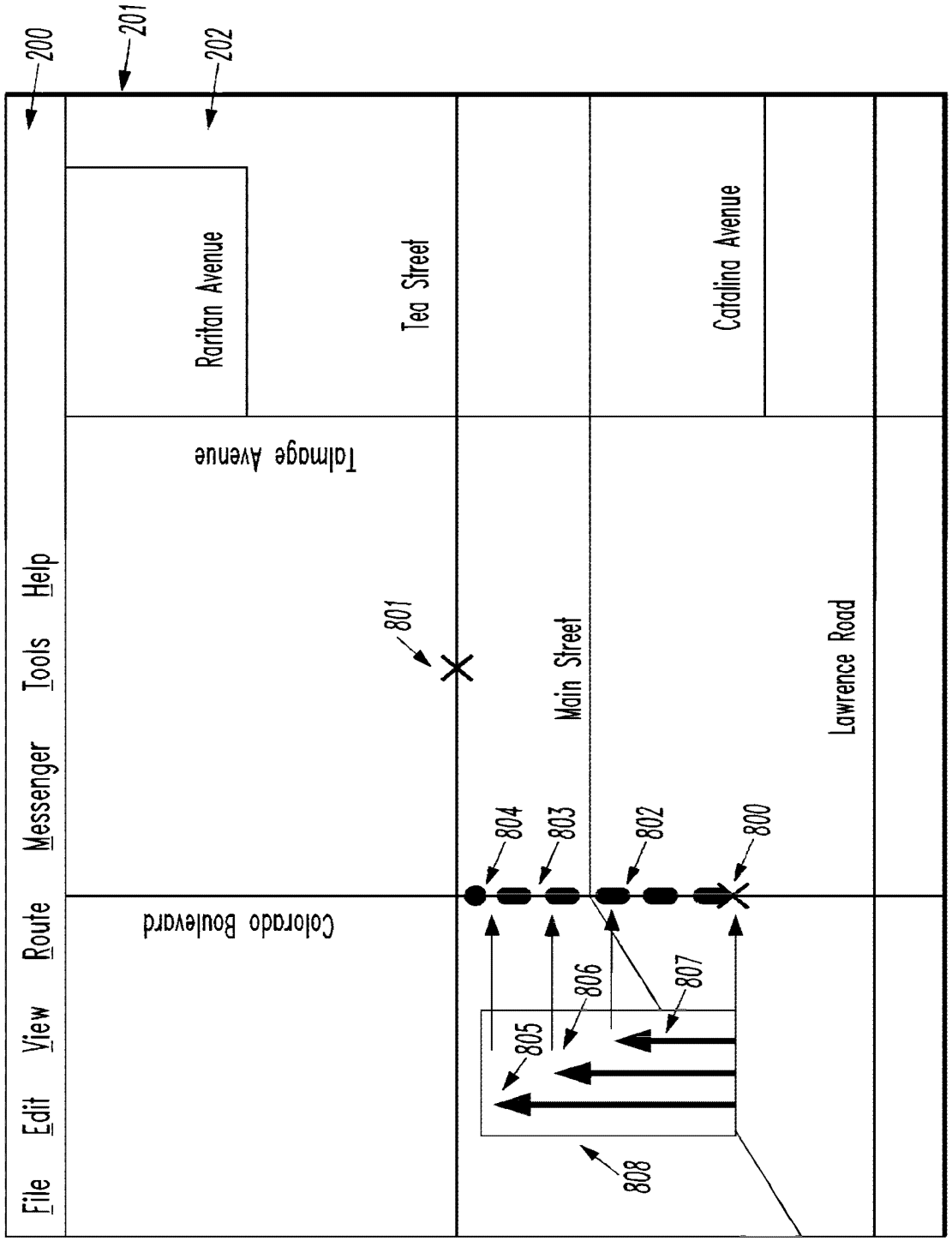
200
201
202
File Edit View Route Messenger Tools Help
Raritan Avenue
Tea Street
Catalina Avenue
Talmage Avenue
801
Main Street
Lawrence Road
Colorado Boulevard
804
803
802
800
806
807
805
808

FIG. 8

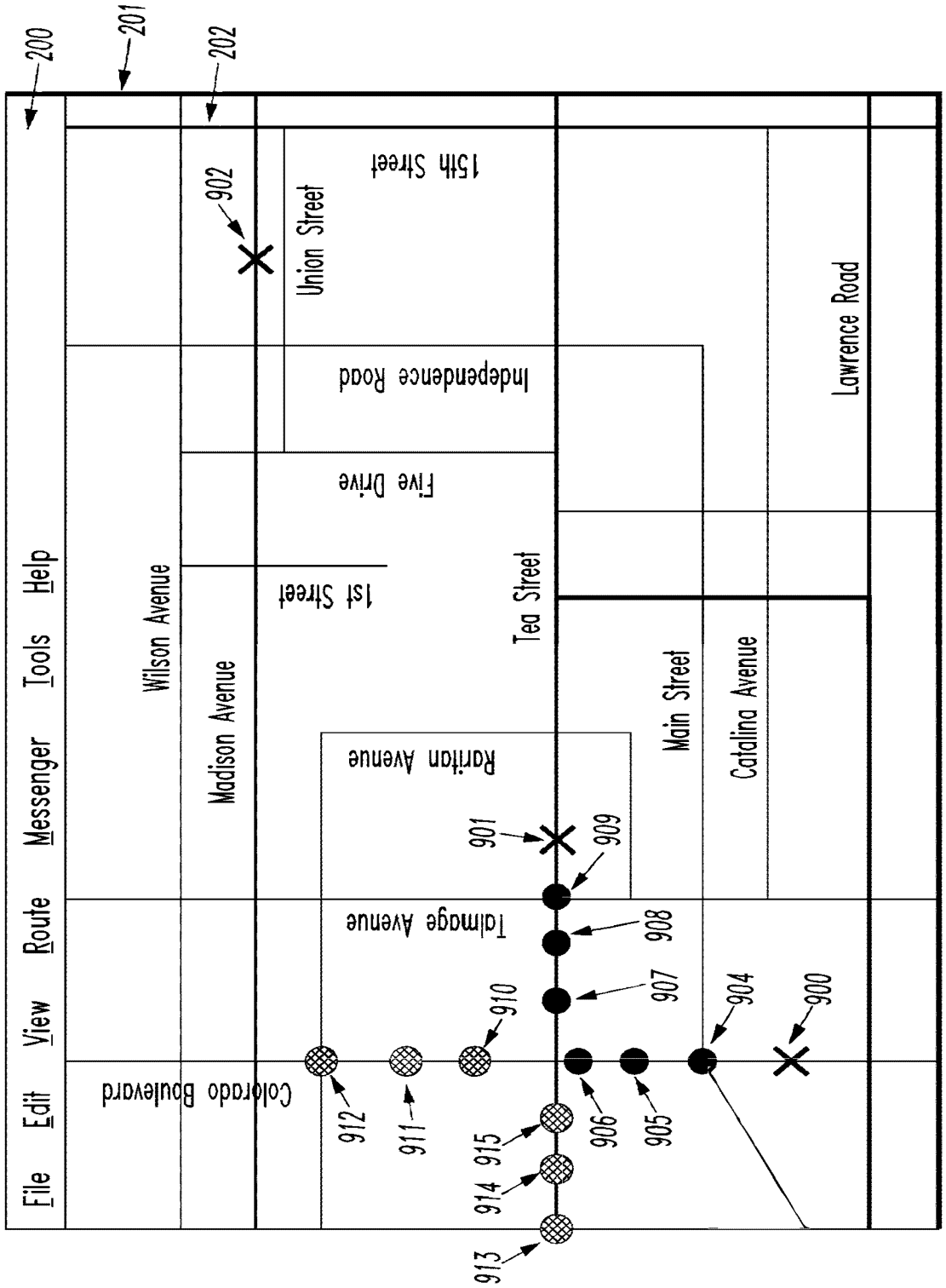
200
201
202
File
Edit
View
Route
Messenger
Tools
Help
Colorado Boulevard
Wilson Avenue
Madison Avenue
Union Street
15th Street
Independence Road
Five Drive
1st Street
Tea Street
Raritan Avenue
Talmage Avenue
Main Street
Catalina Avenue
Lawrence Road
900
901
902
904
905
906
907
908
909
910
911
912
913
914
915

FIG. 9

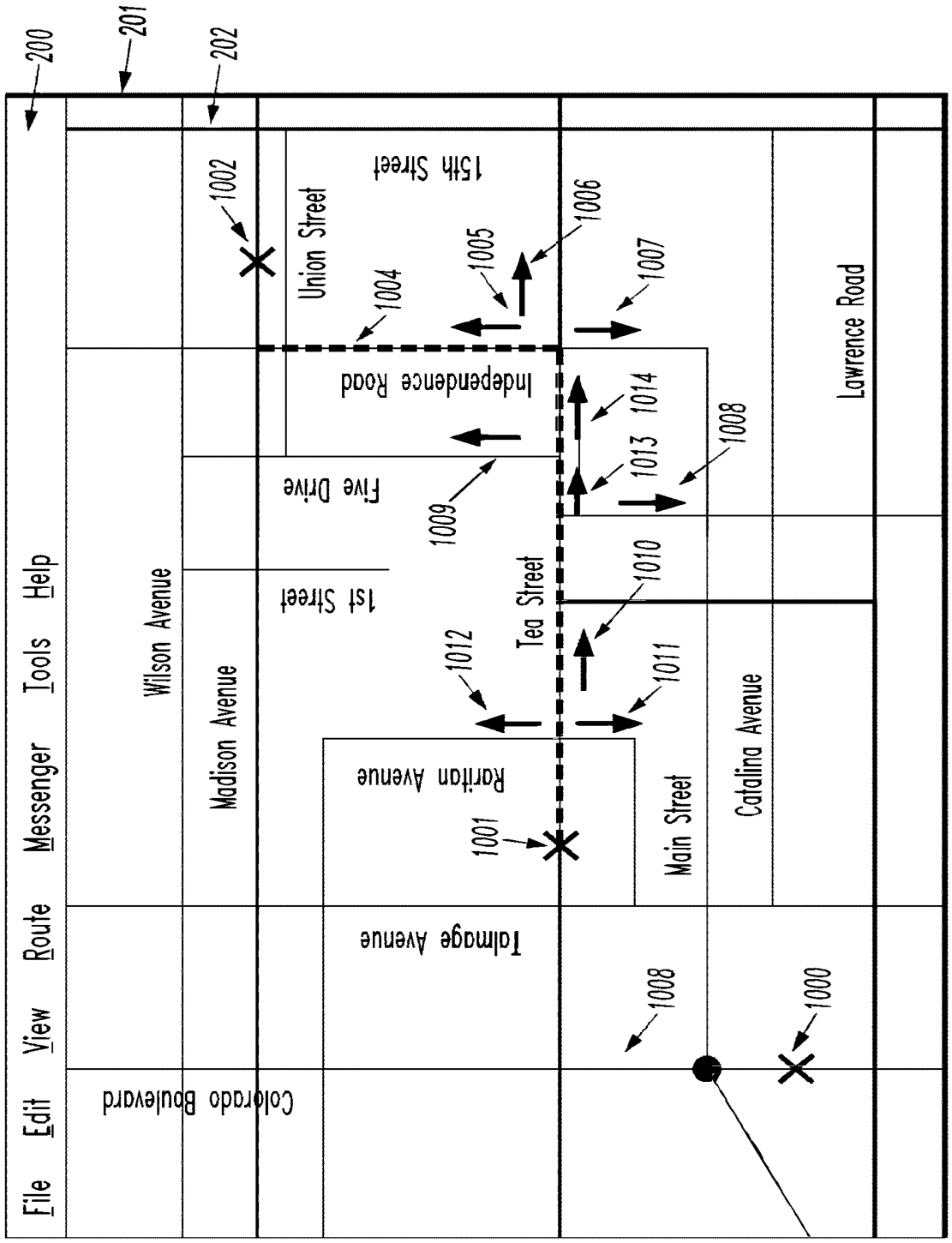
200
201
202
File Edit View Route Messenger Tools Help
Colorado Boulevard
Wilson Avenue
Madison Avenue
Talmage Avenue
Raritan Avenue
1st Street
Five Drive
Union Street
15th Street
Independence Road
Tea Street
Main Street
Catalina Avenue
Lawrence Road
1002
1004
1005
1006
1007
1009
1014
1013
1008
1010
1012
1011
1001
1008
1000

FIG. 10

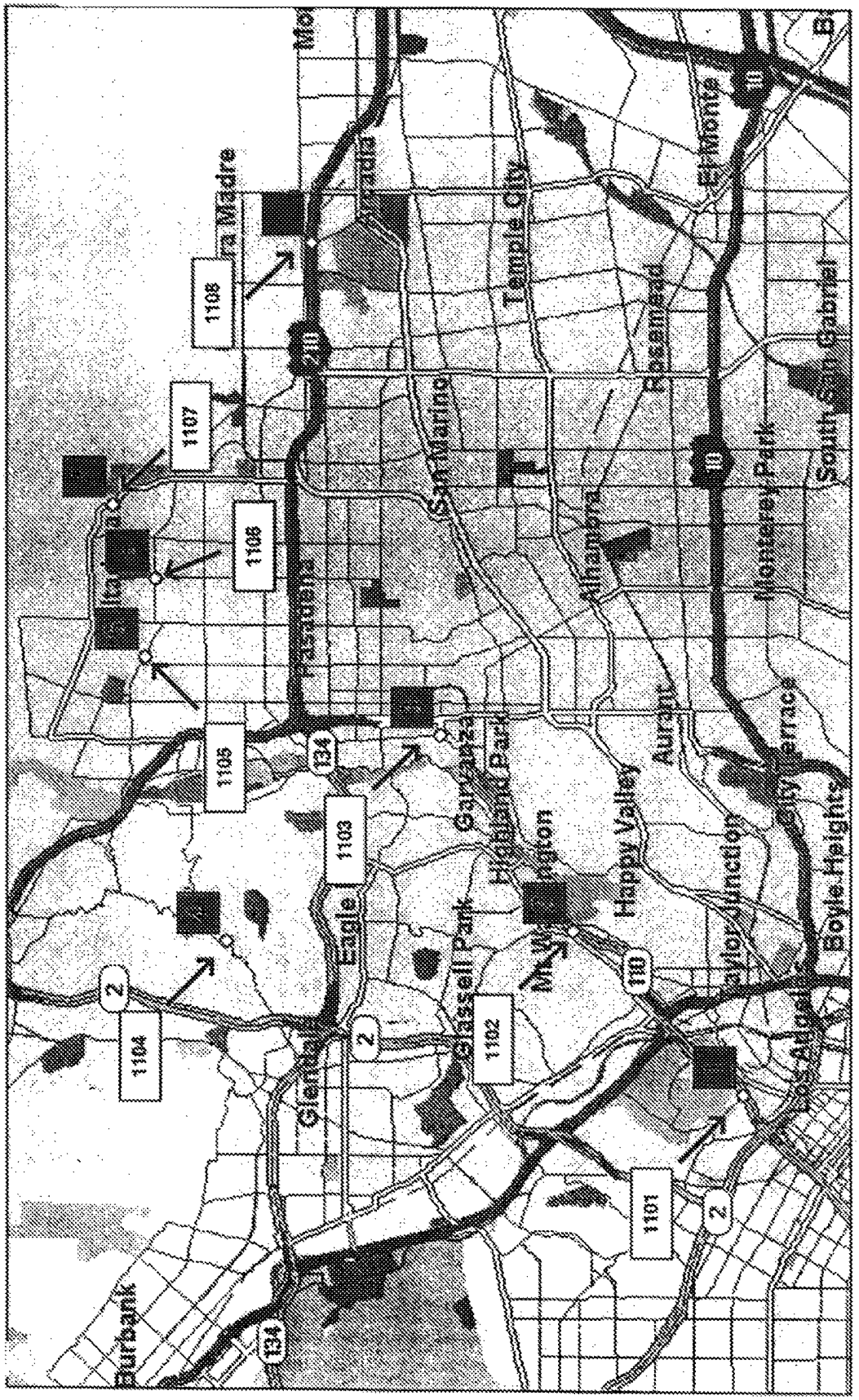
1101
1102
1103
1104
1105
1106
1107
1108
Burbank
Glendale
Eagle
Glassell Park
Highland Park
Garvanza
Pasadena
San Marino
Temple City
Rosemead
El Monte
Alhambra
Monterey Park
South San Gabriel
Aurant
Happy Valley
Boyle Heights
City Terrace
Taylor Junction
Los Angeles
Arcadia
Mt. Washington
134
2
110
10
210

FIG. 11

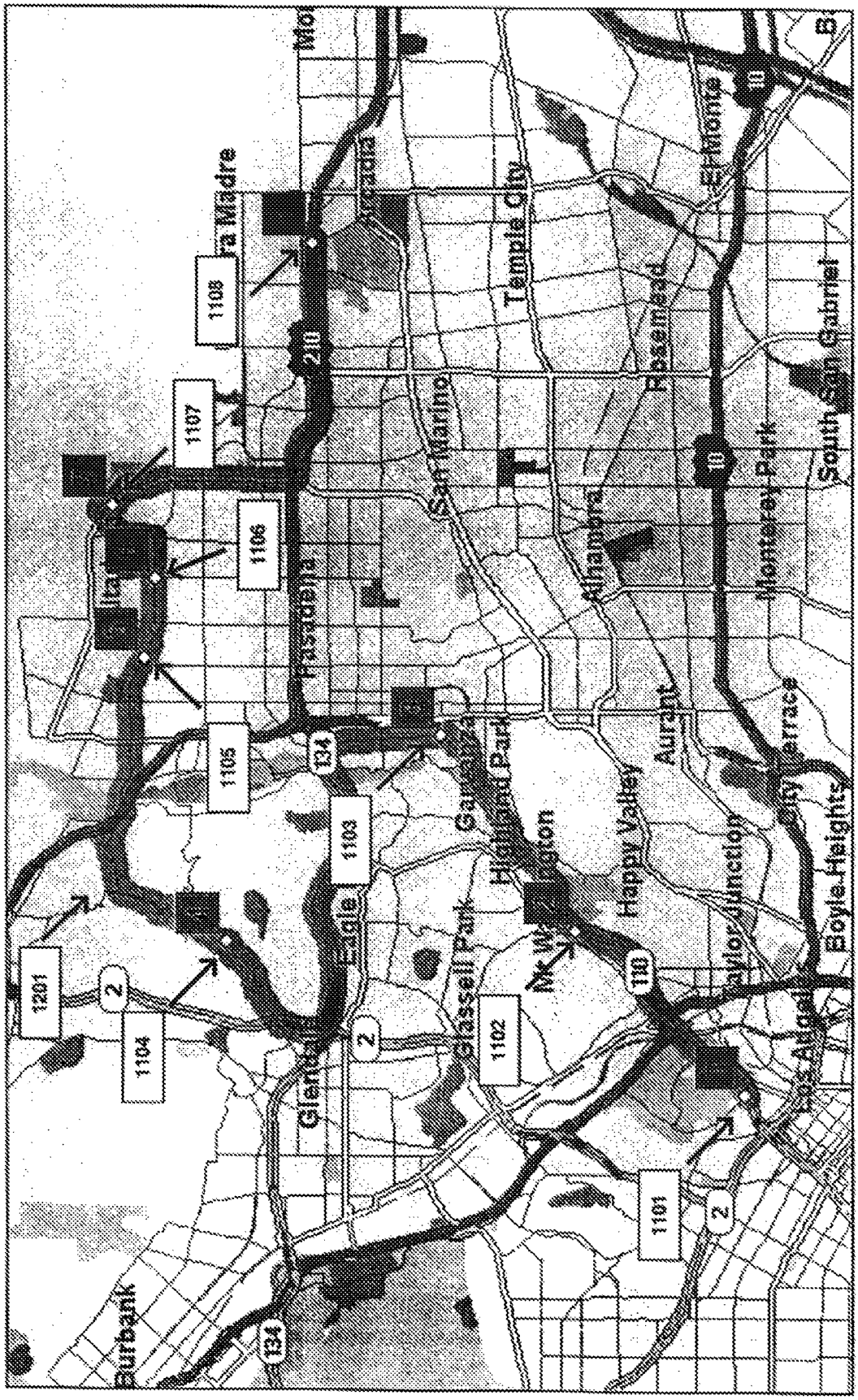
1201
1104
1105
1106
1107
1108
1103
1102
1101
Burbank
Glendale
Eagle
Glassell Park
Highland Park
Pasadena
San Marino
Temple City
Rosemead
Alhambra
Monterey Park
South San Gabriel
Aurant
Happy Valley
Taylor Junction
Boyle Heights
Los Angeles
Arcadia
El Monte
210
134
110
10
2

FIG. 12

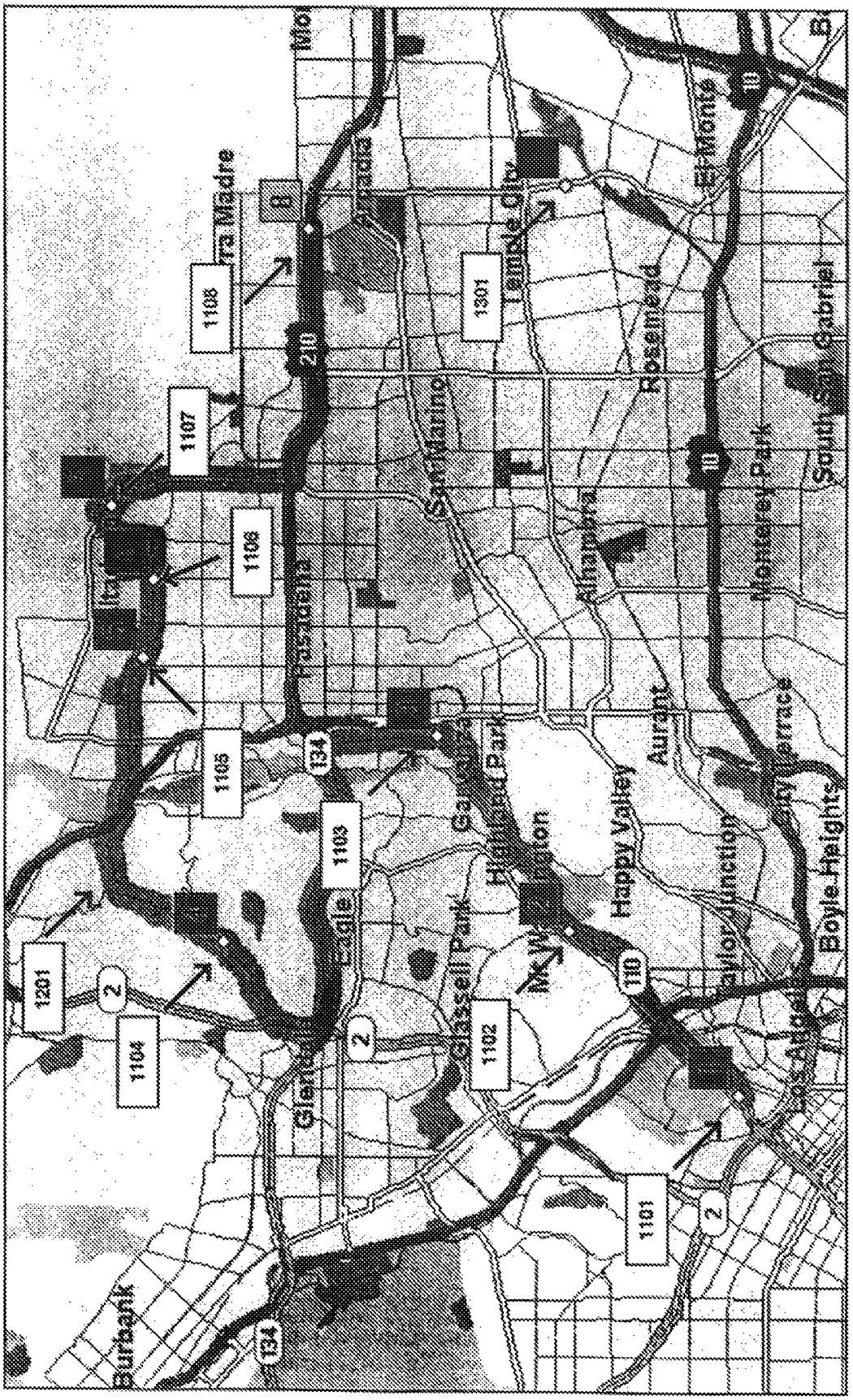
1101
1102
1103
1104
1105
1106
1107
1108
1201
1301
Burbank
Glendale
Eagle
Glassell Park
Highland Park
Happy Valley
Aurant
Alhambra
San Marino
Pasadena
Temple City
Rosemead
El Monte
Monterey Park
South San Gabriel
Boyle Heights
Taylor Junction
Arcadia
Mt Washington
134
210
110
10
2

FIG. 13

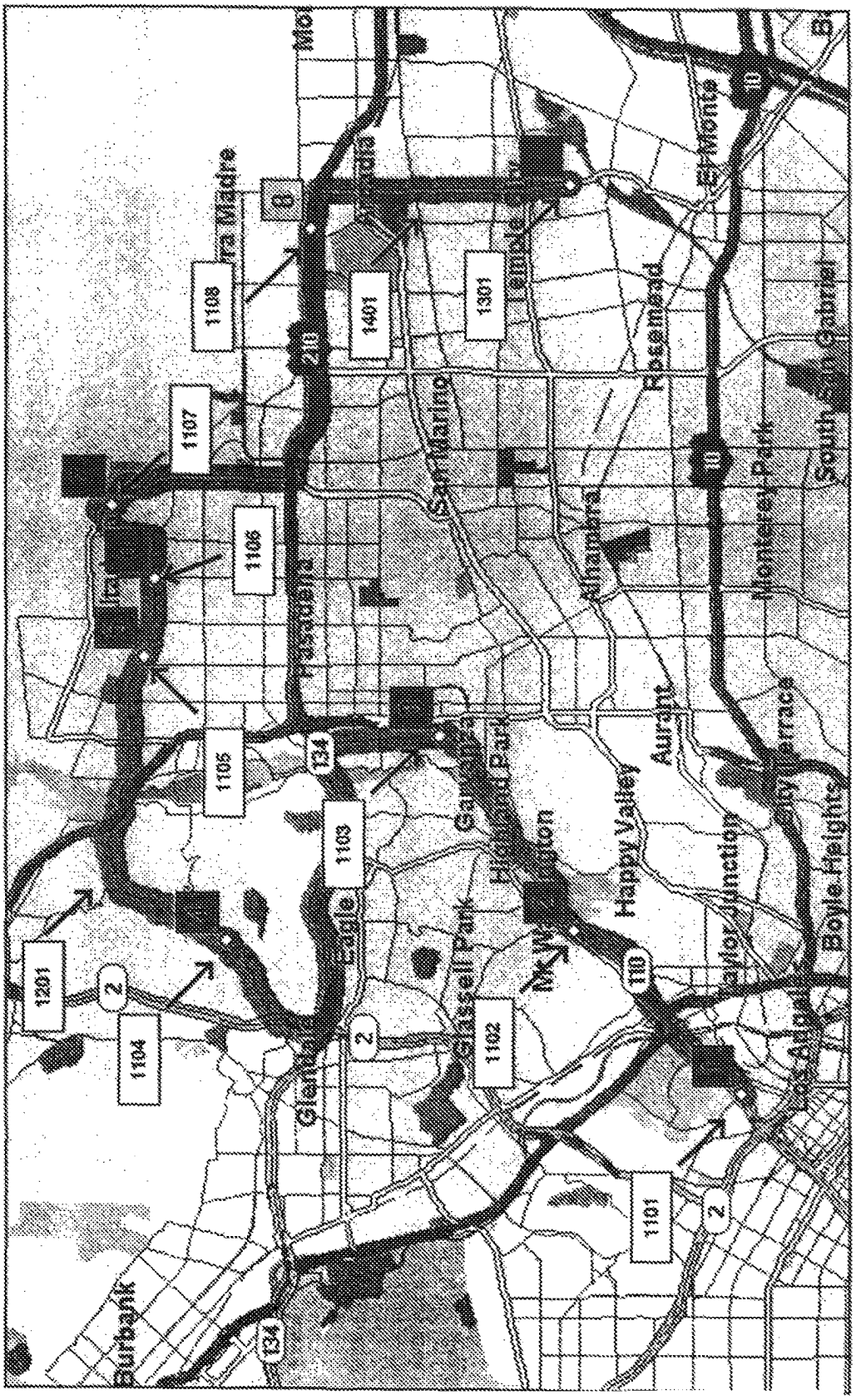
1101
1102
1103
1104
1105
1106
1107
1108
1201
1301
1401
Burbank
Glendale
Eagle
Glassell Park
Highland Park
Happy Valley
Aurant
Taylor Junction
Boyle Heights
Los Angeles
Monterey Park
South San Gabriel
Rosemead
El Monte
Alhambra
San Marino
Pasadena
Temple City
Arcadia
Mt Washington
Garvanza
Mt Wilson
Mo
Ira Madre
2
8
10
110
134
210

FIG. 14

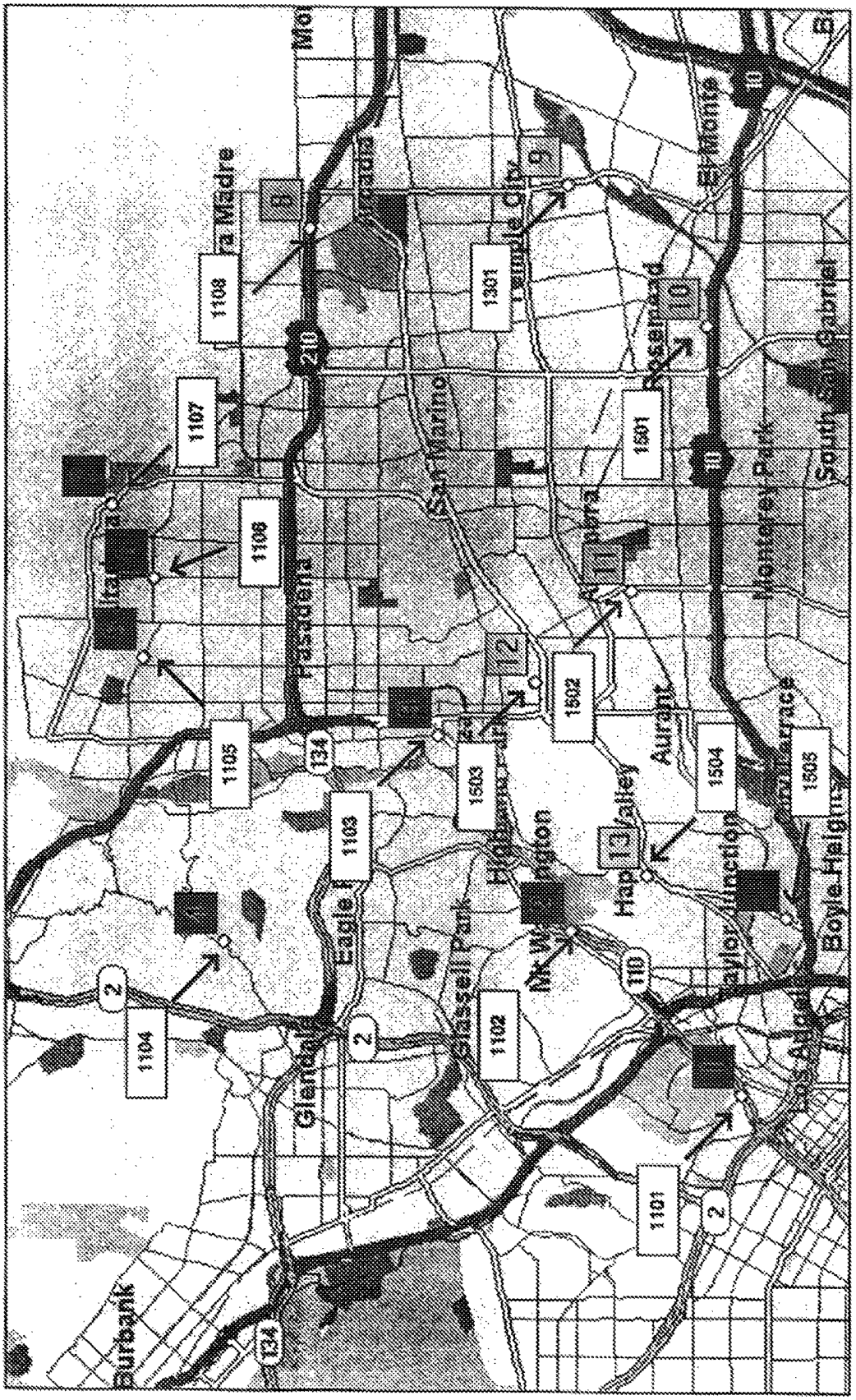
1101
1102
1103
1104
1105
1106
1107
1108
1301
1501
1502
1503
1504
1505
Pasadena
San Marino
Glendale
Burbank
Eagle
Glassell Park
Aurant
Monterey Park
South San Gabriel
El Monte
Rosemead
Temple City
Arcadia
Boyle Heights
Taylor Junction
Hap Valley
Mt Washington
Los Angeles
Mo
Ita
Ra Madre
2
8
9
10
11
12
13
110
134
210

FIG. 15

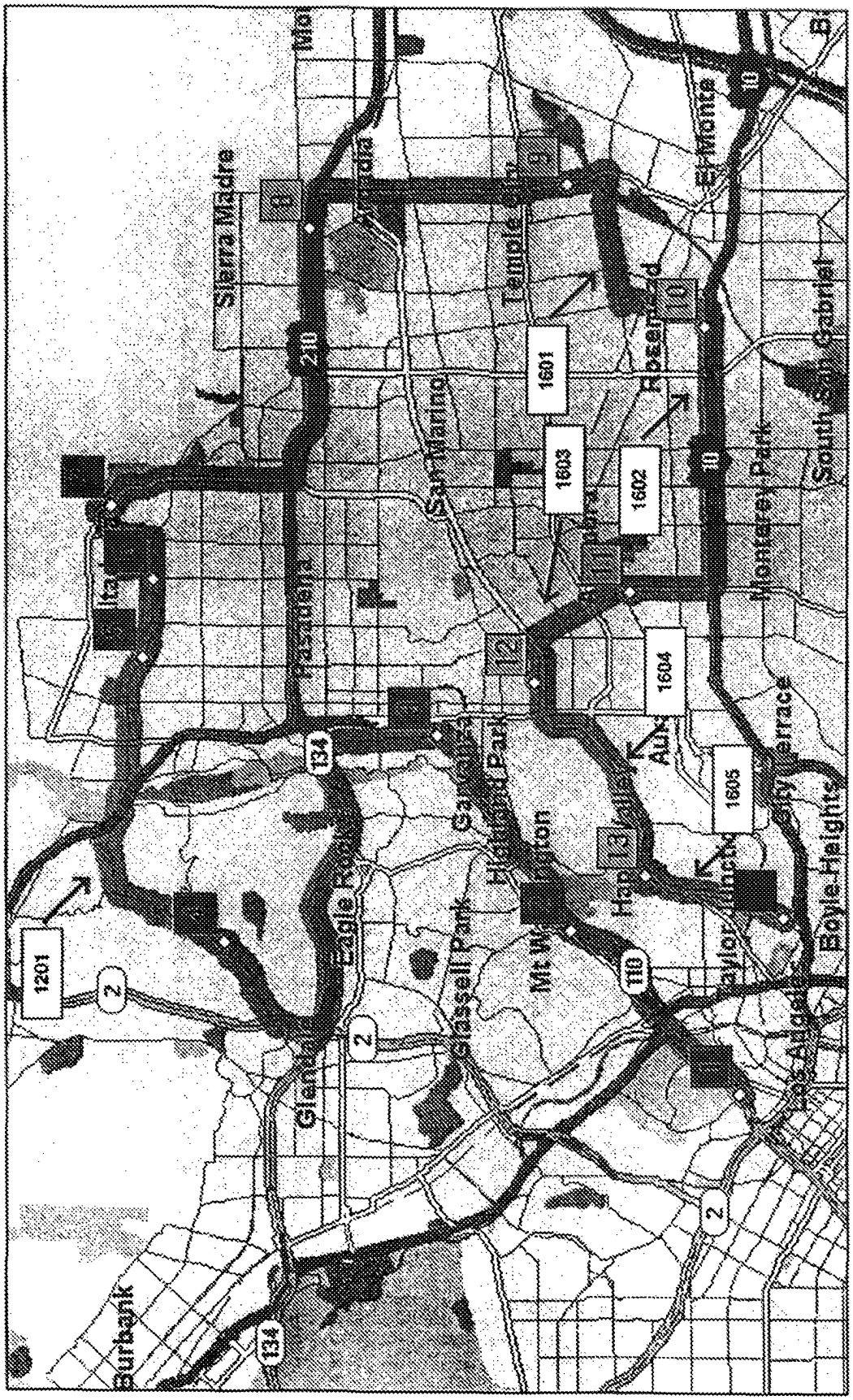
1201
1601
1602
1603
1604
1605
Sierra Madre
Pasadena
San Marino
Temple City
El Monte
Rosemead
Monterey Park
South San Gabriel
Eagle Rock
Glassell Park
Highland Park
Mt Washington
Boyle Heights
Burbank
Glendale
Los Angeles
210
134
110
2
10
8
9
12
13

FIG. 16

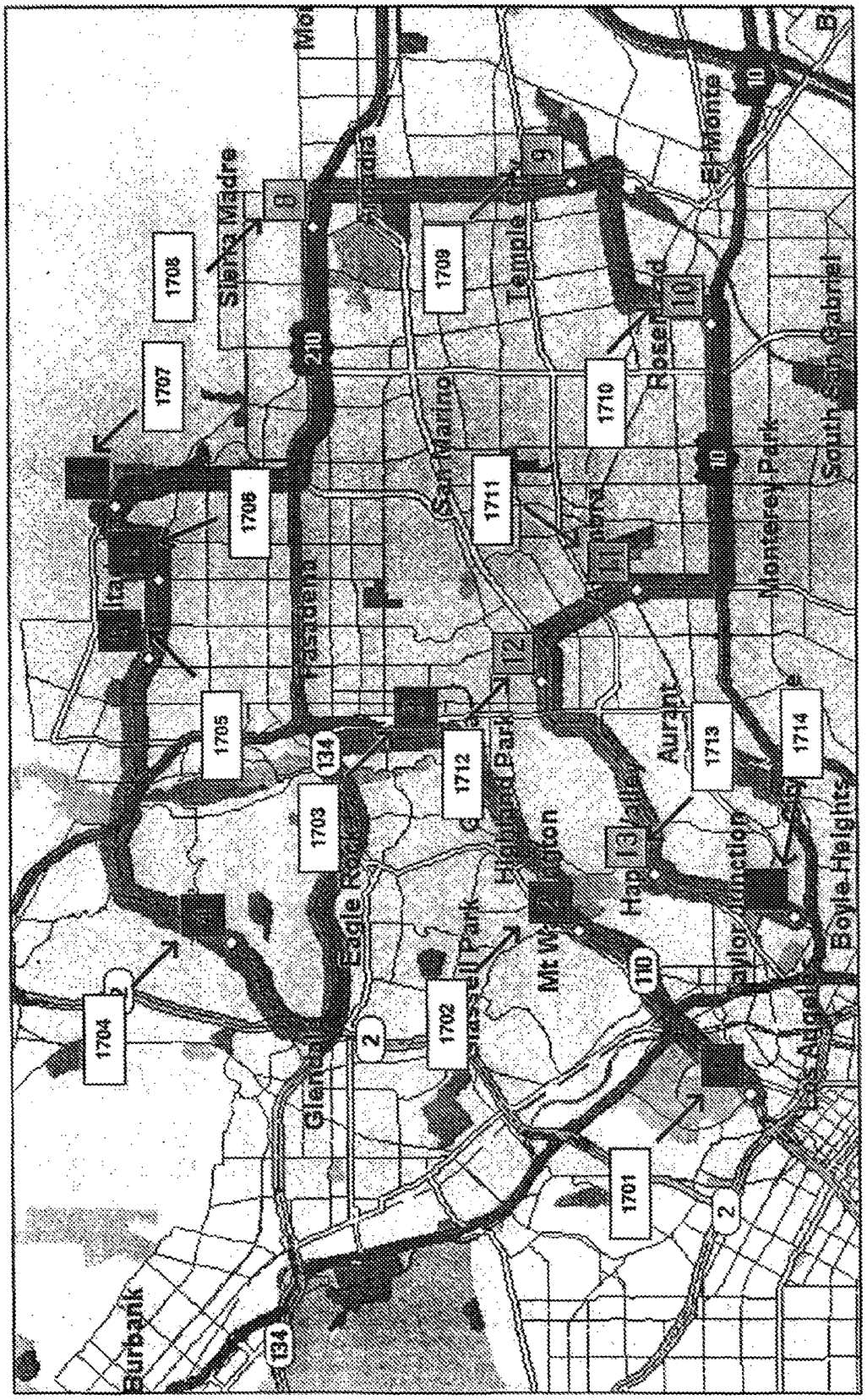
1701
1702
1703
1704
1705
1706
1707
1708
1709
1710
1711
1712
1713
1714
Sierra Madre
Pasadena
San Marino
Temple City
El Monte
Rosemead
Monterey Park
South San Gabriel
Aurant
Highland Park
Eagle Rock
Glendale
Burbank
Boyle Heights
Taylor Junction
Hap Valley
Mt Washington
Glassell Park
210
134
110
10
2
8
9
12
13

FIG. 17

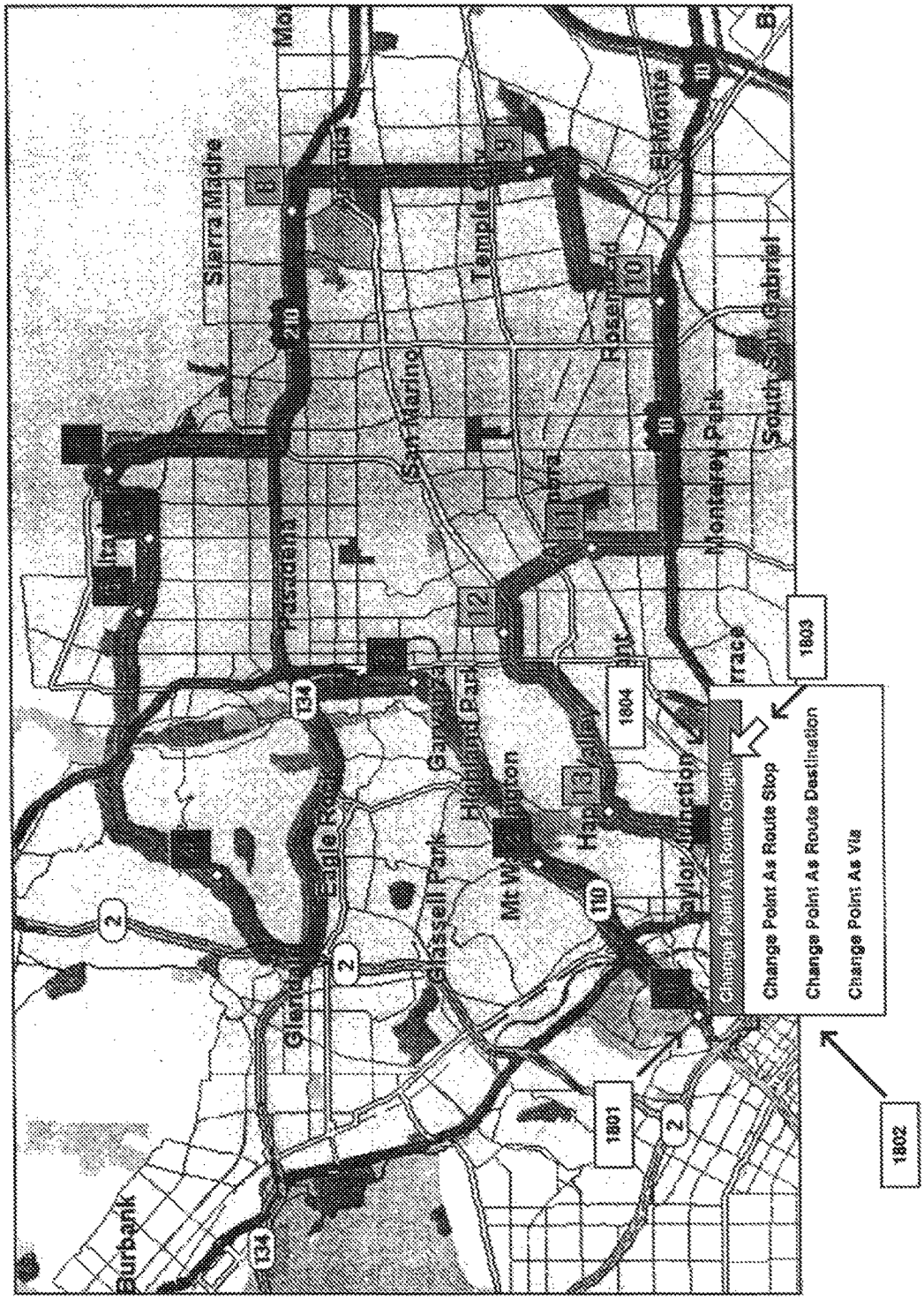
Sierra Madre
Temple City
Rosemead
Monterey Park
South San Gabriel
San Marino
Pasadena
Highland Park
Eagle Rock
Glassell Park
Glendale
Burbank
Change Point As Route Stop
Change Point As Route Destination
Change Point As Via
1801
1802
1803
1804

FIG. 18

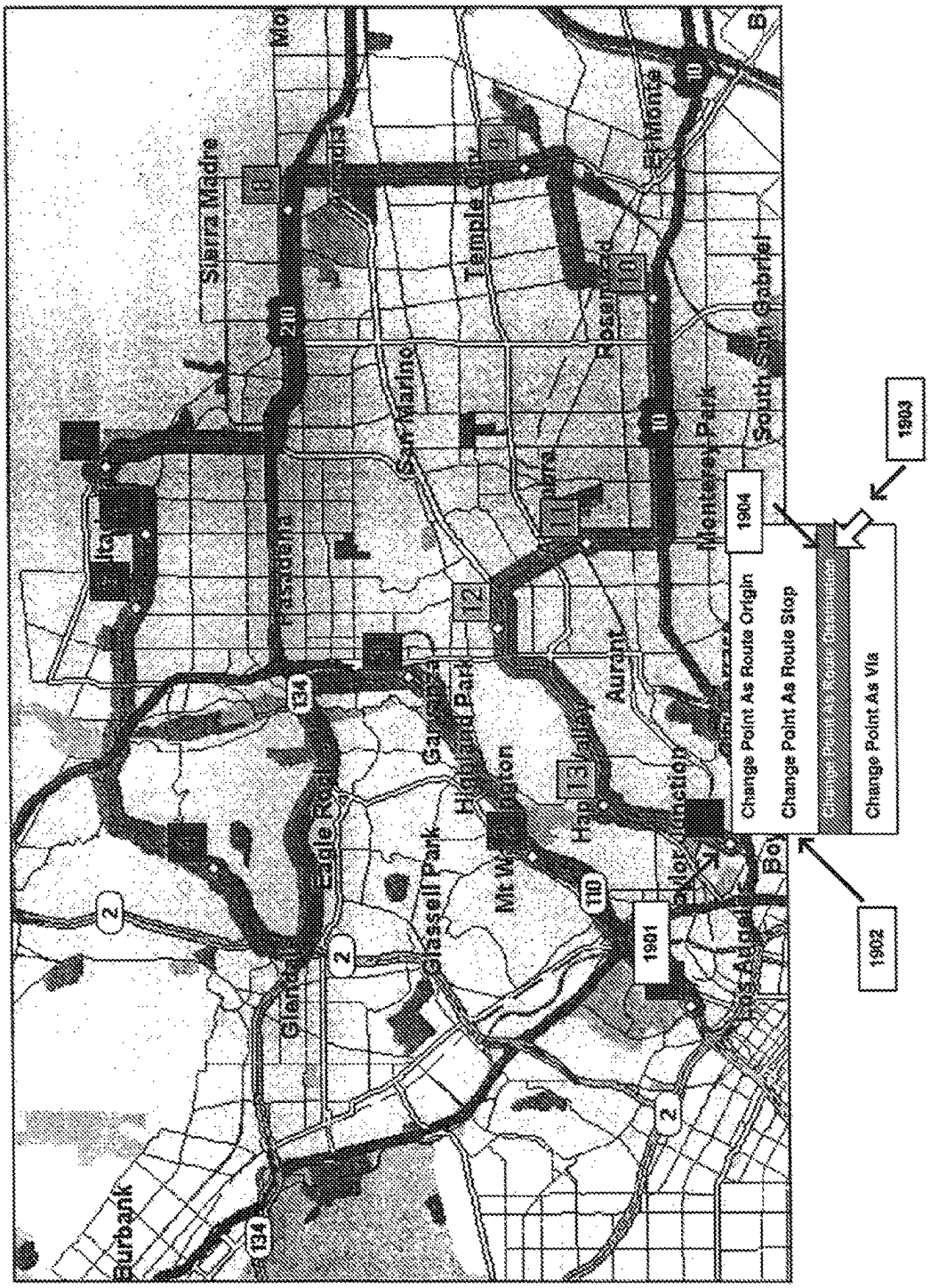
Sierra Madre
Temple City
Rosemead
Monterey Park
South San Gabriel
San Marino
Pasadena
Aurant
Highland Park
Eagle Rock
Glassell Park
Burbank
Change Point As Route Origin
Change Point As Route Stop
Change Point As Via
1901
1902
1903
1904

FIG. 19

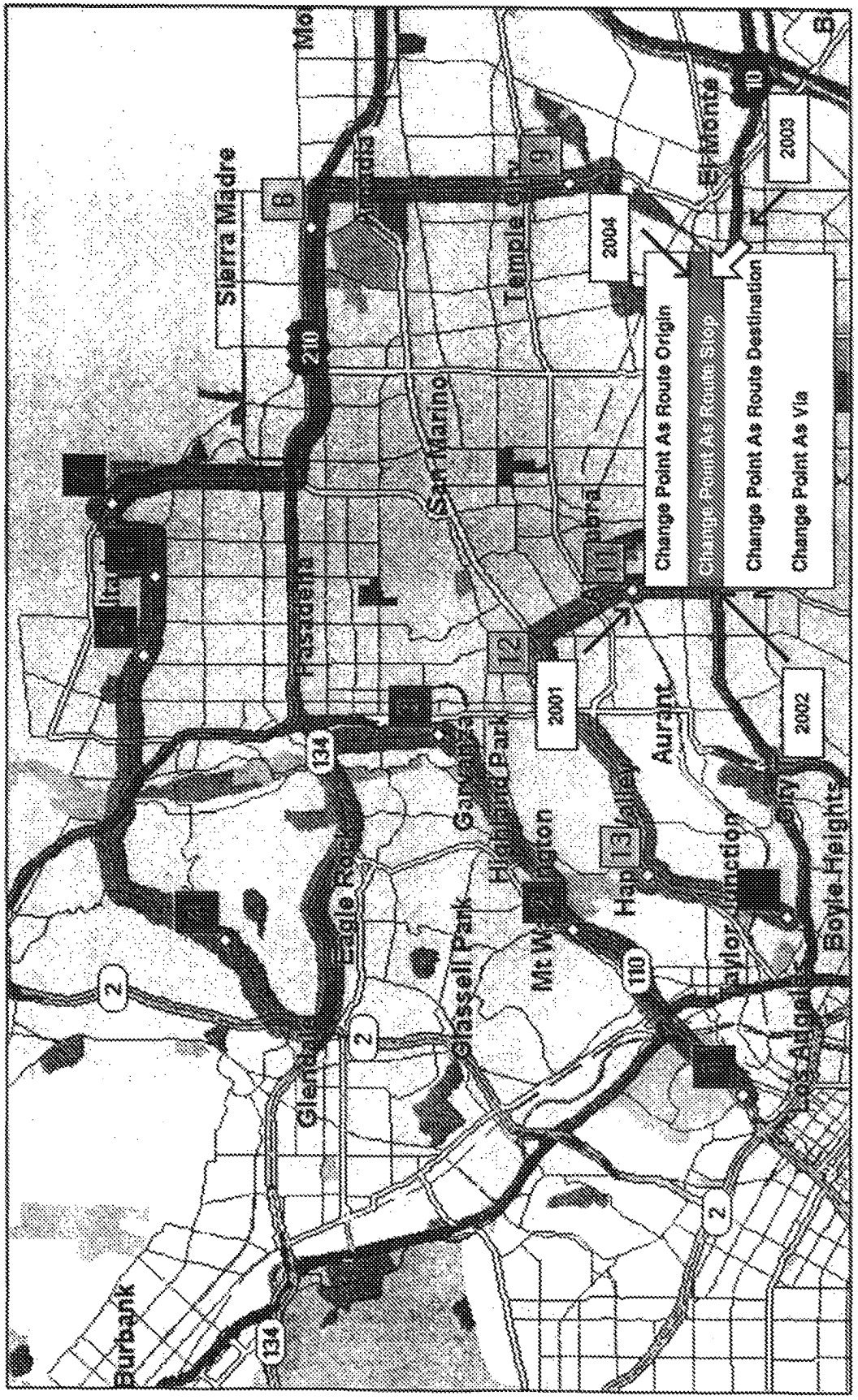
Sierra Madre
Pasadena
San Marino
Temple City
El Monte
Aurant
Boyle Heights
Eagle Rock
Glassell Park
Highland Park
Burbank
Change Point As Route Origin
Change Point As Route Stop
Change Point As Route Destination
Change Point As Via
2001
2002
2003
2004
2
8
9
10
11
12
13
110
134
210

FIG. 20

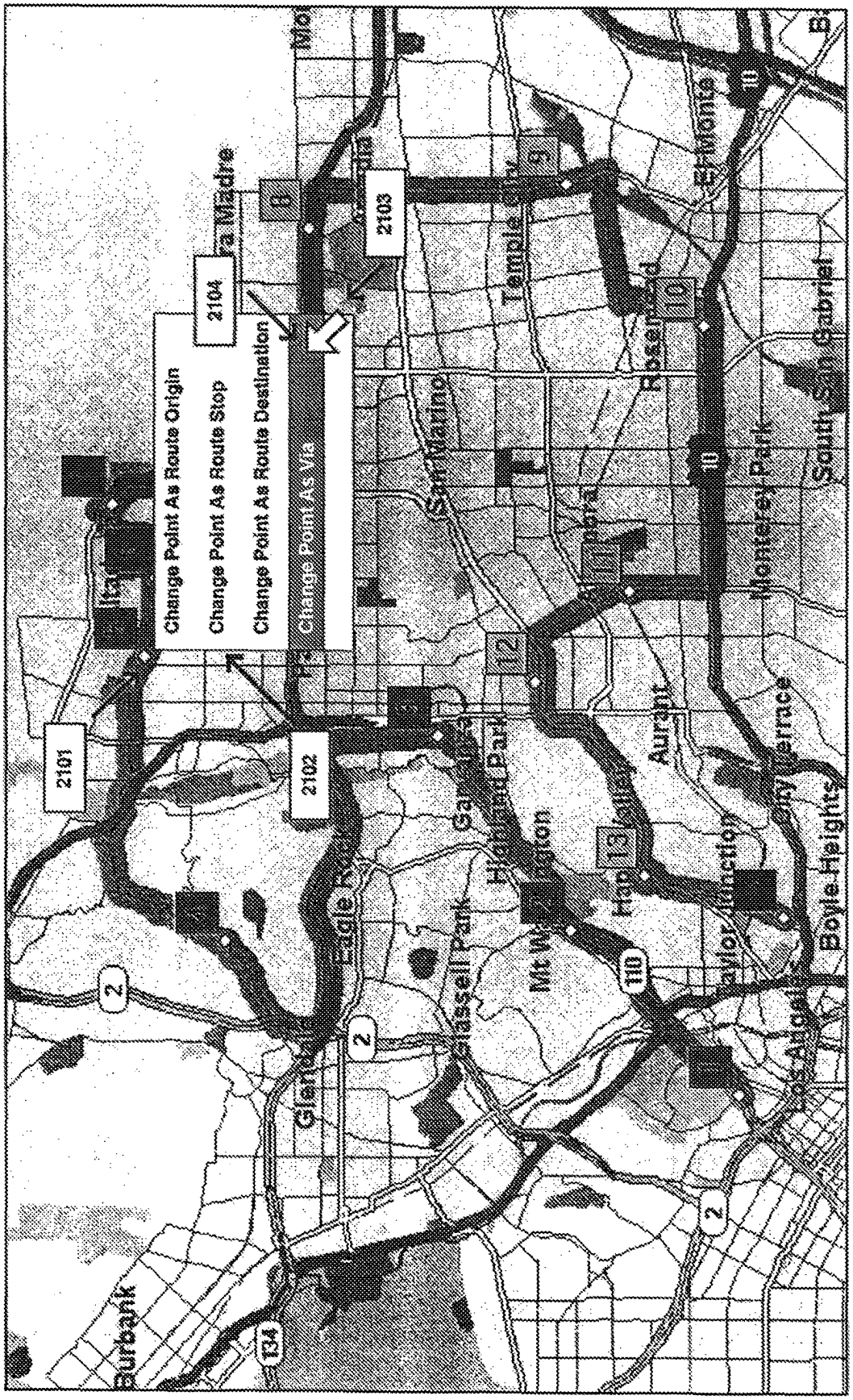
Change Point As Route Origin
Change Point As Route Stop
Change Point As Route Destination
Change Point As Via
2101
2102
2103
2104
Burbank
Glendale
Eagle Rock
Glassell Park
Mt Washington
Highland Park
Garvanza
Aurant
Taylor Junction
Boyle Heights
Los Angeles
City Terrace
Monterey Park
South San Gabriel
Rosemead
Temple City
San Marino
Alhambra
El Monte
Mo
Ira Madre
Ita
2
134
110
10
12
13
9
8

FIG. 21

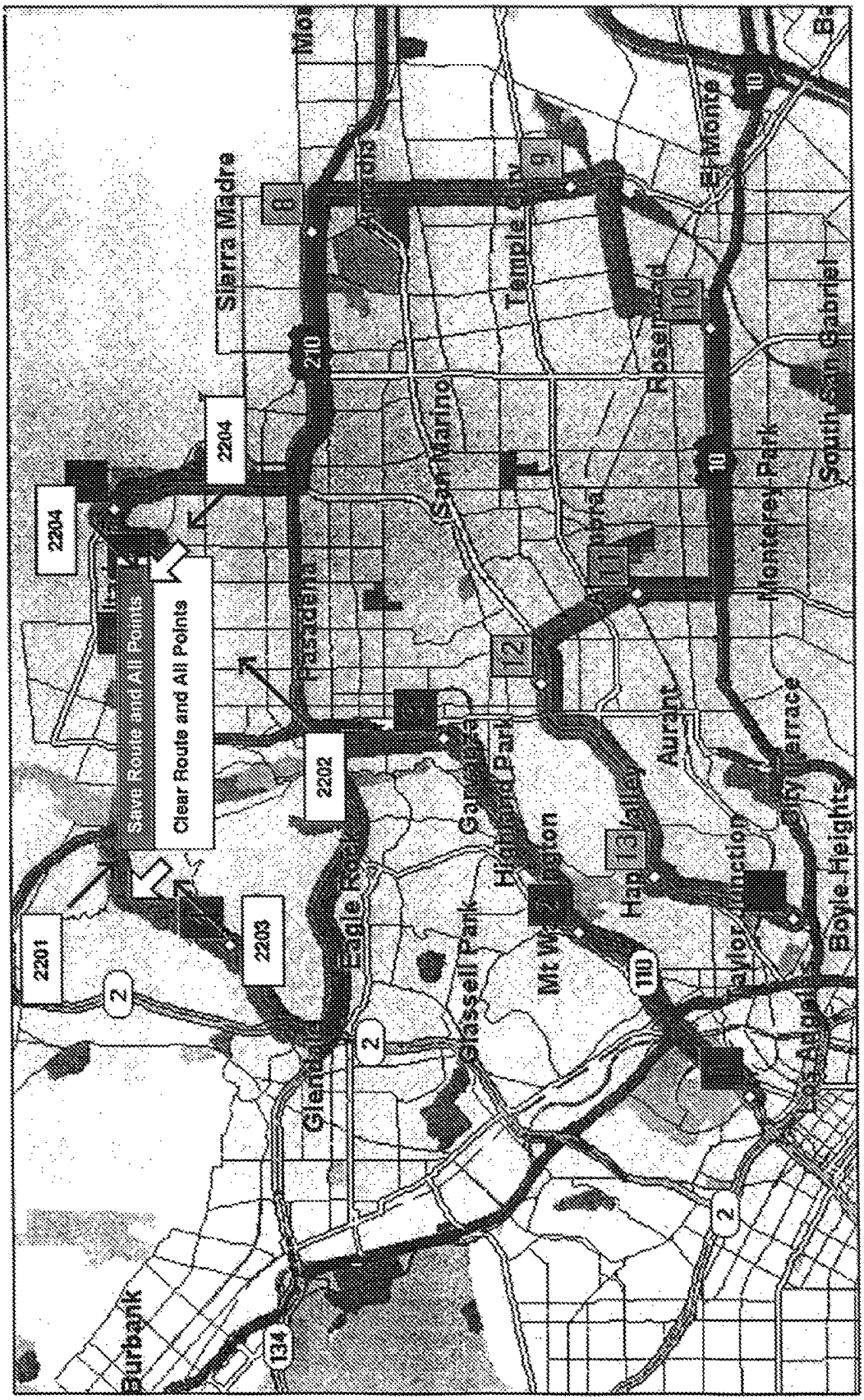
Save Route and All Points
Clear Route and All Points
2201
2202
2203
2204
2204
Sierra Madre
Pasadena
San Marino
Temple City
Rosemead
El Monte
Monterey Park
South San Gabriel
Aurant
Highland Park
Glassell Park
Eagle Rock
Glendale
Burbank
Boyle Heights
Taylor Junction
Los Angeles
Mt Washington
Hap Valley
Gamalaza
Arcadia
2
2
2
8
9
10
10
10
11
12
13
110
134
210

FIG. 22

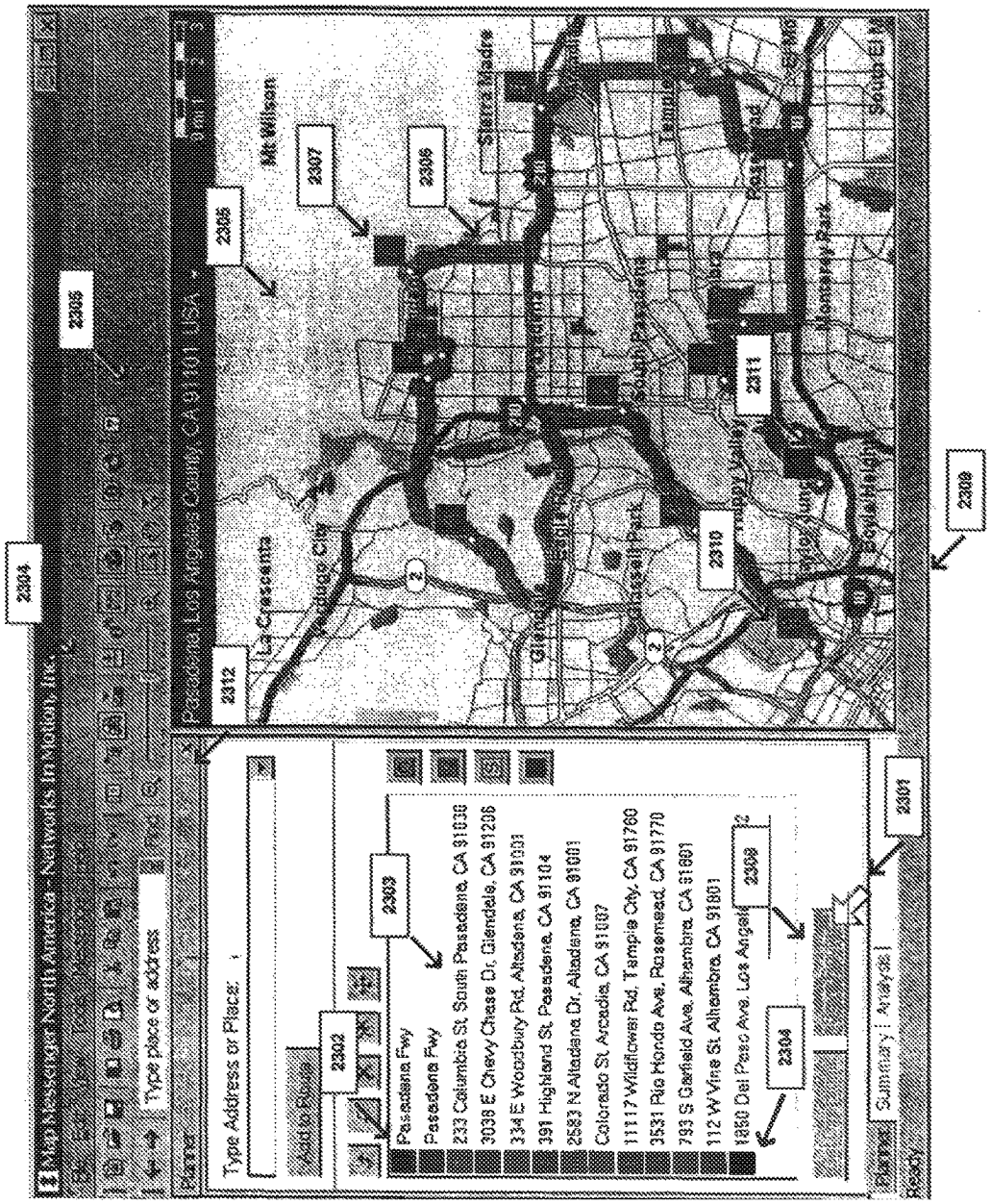
2304
2305
2307
2306
2305
2312
2311
2310
2309
2301
2302
2303
2304
2308
Type Address or Place:
Add to Route
Type place or address
Pasadena Fwy
Pasadena Fwy
233 Columbia St, South Pasadena, CA 91030
3038 E Chevy Chase Dr, Glendale, CA 91206
334 E Woodbury Rd, Altadena, CA 91001
391 Highland St, Pasadena, CA 91104
2583 N Altadena Dr, Altadena, CA 91001
Colorado St, Arcadia, CA 91007
11117 Wildflower Rd, Temple City, CA 91760
3531 Rio Hondo Ave, Rosemead, CA 91770
793 S Garfield Ave, Alhambra, CA 91801
112 W Vine St, Alhambra, CA 91801
1850 Del Paso Ave, Los Angeles
Summary
Analysis
Ready
Mt Wilson
Sierra Madre
La Crescenta
Glendale
Pasadena
South Pasadena
Temple
Rosemead
Monterey Park
Glassell Park
Boyle Heights

FIG. 23

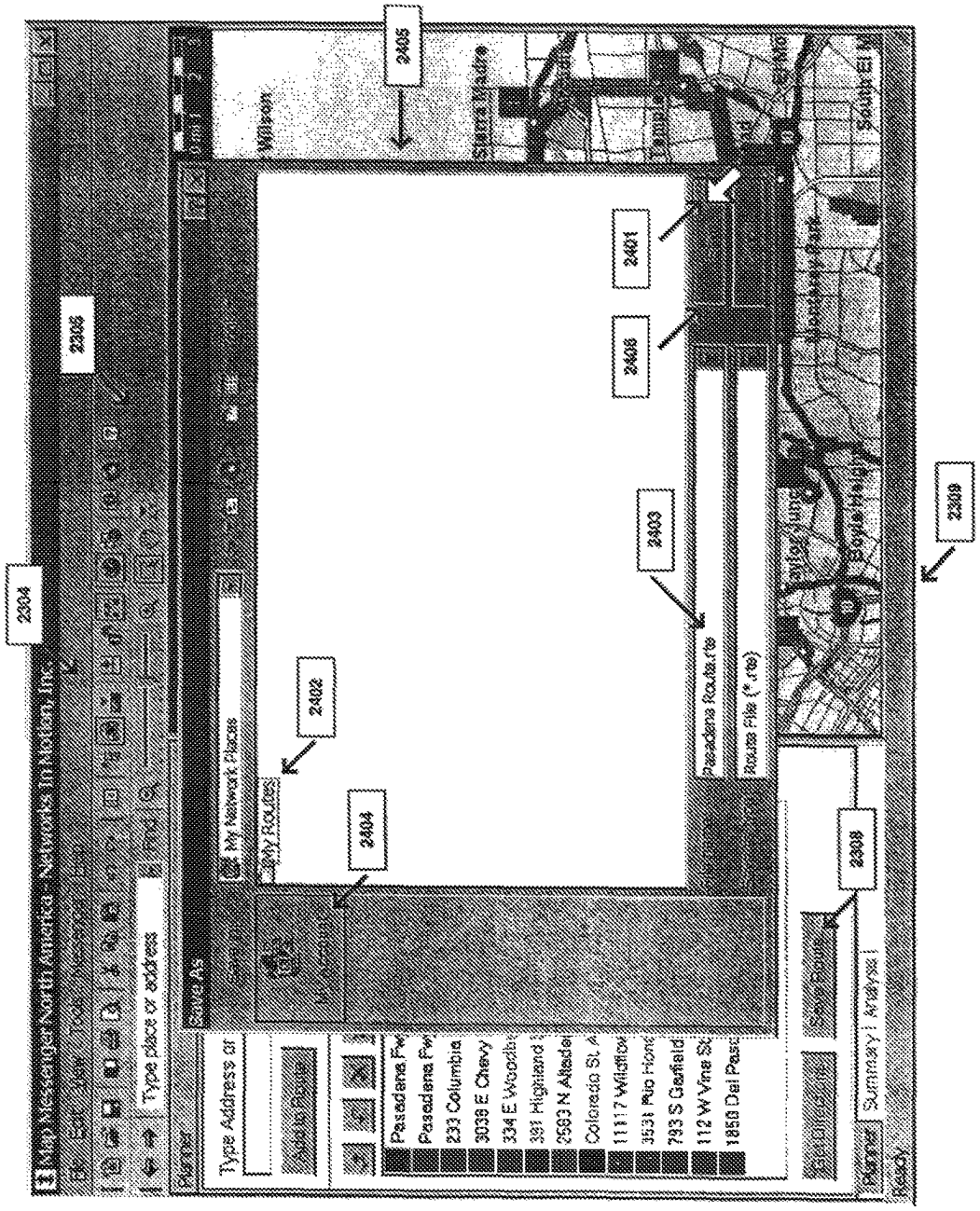
2304
2305
2405
2401
2406
2403
2402
2404
2308
2309
Map Messenger North America - Networks In Motion, Inc.
Type place or address
Save As
My Network Places
My Routes
Pasadena Route.rte
Route File (*.rte)
Wilson
Sierra Madre
Boyle Heights
Summary | Analysis |
Ready

FIG. 24

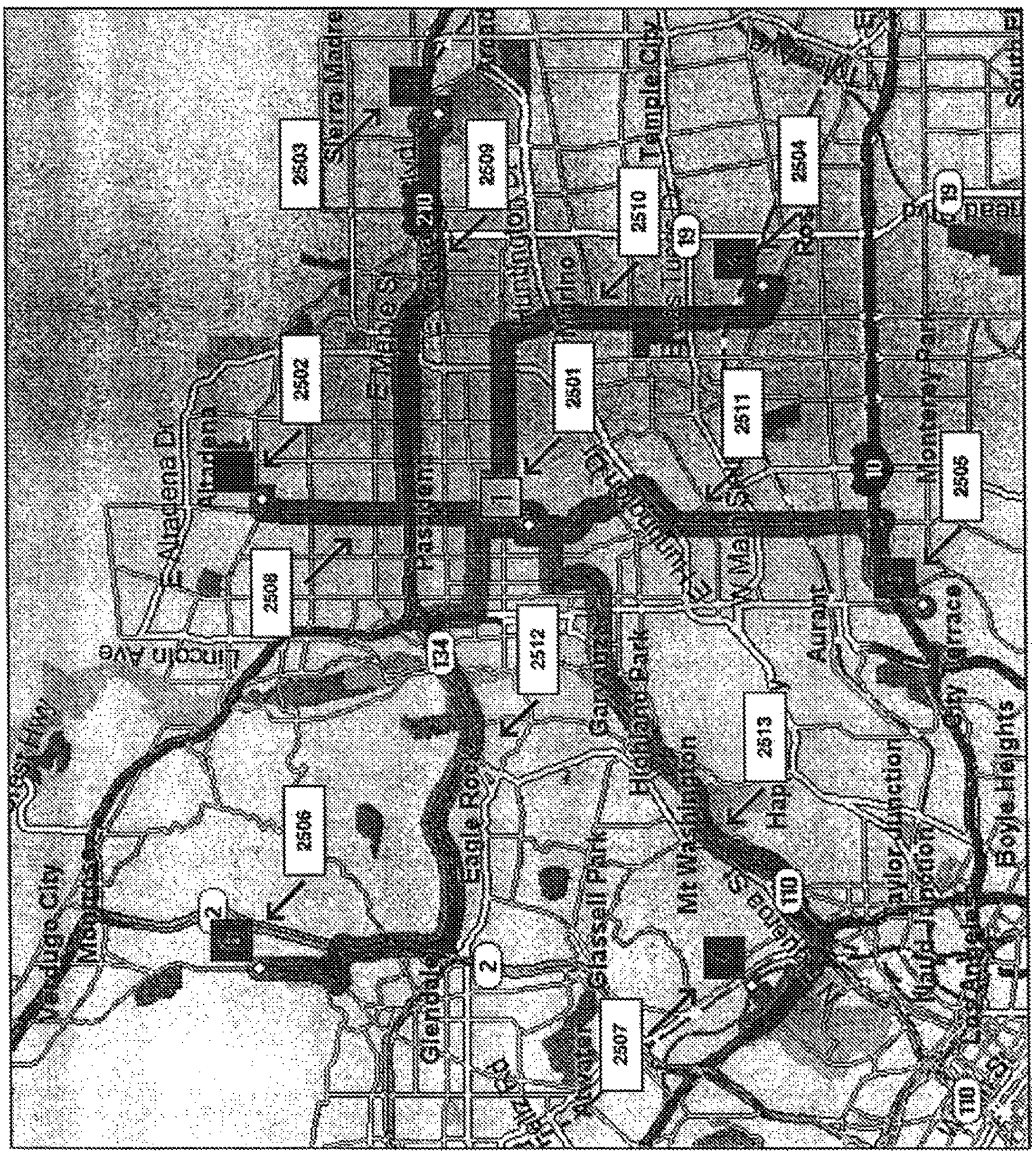
2501
2502
2503
2504
2505
2506
2507
2508
2509
2510
2511
2512
2513

FIG. 25

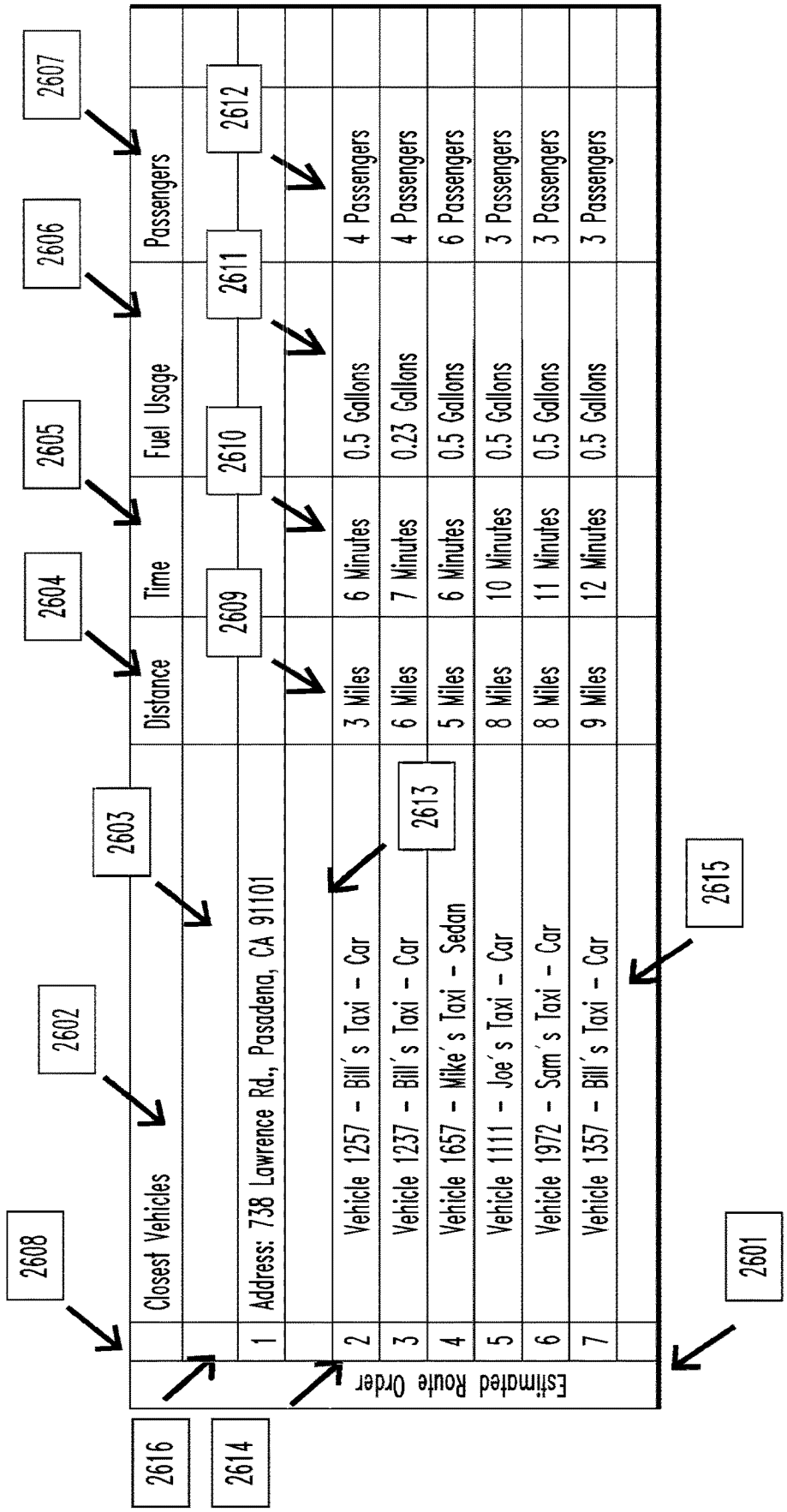
2607
2606
2605
2604
2603
2602
2608
2616
2614
2613
2615
2601
2612
2611
2610
2609
Estimated Route Order
Closest Vehicles
Distance
Time
Fuel Usage
Passengers
1
Address: 738 Lawrence Rd., Pasadena, CA 91101
2
Vehicle 1257 - Bill's Taxi - Car
3 Miles
6 Minutes
0.5 Gallons
4 Passengers
3
Vehicle 1237 - Bill's Taxi - Car
6 Miles
7 Minutes
0.23 Gallons
4 Passengers
4
Vehicle 1657 - Mike's Taxi - Sedan
5 Miles
6 Minutes
0.5 Gallons
6 Passengers
5
Vehicle 1111 - Joe's Taxi - Car
8 Miles
10 Minutes
0.5 Gallons
3 Passengers
6
Vehicle 1972 - Sam's Taxi - Car
8 Miles
11 Minutes
0.5 Gallons
3 Passengers
7
Vehicle 1357 - Bill's Taxi - Car
9 Miles
12 Minutes
0.5 Gallons
3 Passengers

FIG. 26

METHOD AND SYSTEM FOR DYNAMIC ESTIMATION AND PREDICTIVE ROUTE GENERATION

CROSS-REFERENCE TO RELATED APPLICATIONS

This application is a continuation of U.S. patent application Ser. No. 17/246,628, entitled "Method and System for Dynamic Estimation and Predictive Route Generation", filed on May 1, 2021, which is a continuation of U.S. patent application Ser. No. 16/862,168, entitled "Method and System for Dynamic Estimation and Predictive Route Generation", filed on Apr. 29, 2020, now U.S. Pat. No. 10,996,071, which is a continuation of U.S. patent application Ser. No. 16/747,460, entitled "Method and System for Dynamic Estimation and Predictive Route Generation", filed on Jan. 20, 2020, now U.S. Pat. No. 10,677,608, which is a continuation of U.S. patent application Ser. No. 16/517,566, entitled "Method and System for Dynamic Estimation and Predictive Route Generation", filed on Jul. 20, 2019, now U.S. Pat. No. 10,551,208; which is continuation of U.S. patent application Ser. No. 16/377,228, entitled "Method and System for Dynamic Estimation and Predictive Route Generation", filed on Apr. 7, 2019, now U.S. Pat. No. 10,502,583; which is a continuation of U.S. patent application Ser. No. 15/887,989, entitled "Method and System for Dynamic Estimation and Predictive Route Generation", filed on Feb. 3, 2018, now U.S. Pat. No. 10,274,337; which is a continuation of U.S. patent application Ser. No. 15/657,141, entitled "Method and System for Dynamic Estimation and Predictive Route Generation", filed on Jul. 22, 2017, now U.S. Pat. No. 9,921,077; which is a continuation of U.S. patent application Ser. No. 15/435,283, entitled "Method and System for Dynamic Estimation and Predictive Route Generation", filed on Feb. 16, 2017, now U.S. Pat. No. 9,746,341; which is a continuation of U.S. patent application Ser. No. 14/997,521, entitled "Method and System for Dynamic Estimation and Predictive Route Generation", filed on Jan. 16, 2016, now U.S. Pat. No. 9,607,346; which is a continuation of U.S. patent application Ser. No. 14/067,415, entitled "Method and System for Dynamic Estimation and Predictive Route Generation", filed on Oct. 30, 2013, now U.S. Pat. No. 9,354,069; which is a continuation of U.S. patent application Ser. No. 13/346,265, entitled "Method and System for Dynamic Estimation and Predictive Route Generation", filed on Jan. 9, 2012, now U.S. Pat. No. 8,577,390; which is a continuation of U.S. patent application Ser. No. 12/929,458, entitled "Method and System for Dynamic Estimation and Predictive Route Generation", filed Jan. 26, 2011, now U.S. Pat. No. 8,095,152; which in turn is a continuation of U.S. patent application Ser. No. 12/484,091, entitled "Method and System for Dynamic Estimation and Predictive Route Generation," filed Jun. 12, 2009, now U.S. Pat. No. 7,881,730; which is a division of U.S. patent application Ser. No. 10/410,740, entitled "Method and System for Dynamic Estimation and Predictive Route Generation," filed Apr. 10, 2003, now U.S. Pat. No. 7,565,155; which claims priority from U.S. provisional patent application No. 60/371,941 filed Apr. 10, 2002; the entirety of all of which are expressly incorporated herein by reference.

BACKGROUND OF THE INVENTION

1. Field of Invention

The present invention is directed to systems and methods for dynamic route estimation and prediction using discrete

sampled location updates from various mobile devices, and to also provide supplemental information such as route metrics, including without limitation traveled distance and elapsed time.

2. Description of the Related Art

Computerized mapping software is achieving widespread use today. Such mapping programs are commonly used to automate tasks of calculating routes, viewing location-specific geographical areas for their spatial content, such as addresses, roadways, rivers, etc., and for the purpose of being used with Global Positioning System (GPS) devices for various applications, such as a personal navigation application. Mapping software programs apply to a wide variety of uses, such as personal navigation, telematics, thematic mapping, resource planning, routing, fleet tracking, safety dispatching (i.e., Police, Fire, and Rescue organizations), and a wide variety of specialized Geographic Information System (GIS) applications, all of which are well known to people skilled in the art.

Real-time communication networks today also provide the ability to transfer, in real-time, voice and data information from various mobile devices, such as wireless phones, telemetry devices, or the like, to a multitude of other devices, either mobile or stationary, all of which are well known to people that are skilled in the art. For example, GPS devices that are connected to a wireless MODEM are able to transfer their position coordinates, such as latitude and longitude, wirelessly to a computer or server for later retrieval or real-time viewing of said information. Current applications that integrate or combine mapping, real-time communication capabilities, and position devices, for various computing devices are well known to people skilled in the art. These applications are referred to by various terminologies, including, but not limited to Automatic Vehicle Location (AVL), Location-Based Services (LBS), Fleet Tracking Systems, etc., all of which are well known to people skilled in the art. Conventional systems, such as AVL systems, typically involve a positioning device connected to a wireless MODEM sending location information, amongst other telemetry information, at discrete time intervals to a computer for the viewing of said information. This monitoring, or tracking, of real-time location information or of location-history information is sometimes referred to as the breadcrumb trail or history information of the mobile device, since it illustrates the current and/or previous locations that the mobile device is or has been in space and time. The problem with the conventional system is that the 'breadcrumb' trail does not provide the user with sufficient information about the mobile device's actual or estimated route during the course of its travels, but only provides discrete location information over a specified period of time. How the mobile device traveled along the underling routable network infrastructure, such as roads, highways, exit ramps, etc., from point-to-point is not provided in prior art.

Conventional applications will sometimes associate the term 'route' with a breadcrumb trail that directly connects discrete points with straight lines, but this is not an accurate use of the term as known to people that are skilled in the art. For example, a route is typically defined as a road, course, or way for traveling from one place to another over a set of various defined paths, such as a route along a highway. True routing applications include a network of paths that are used in combination with destination points, where destination points can include both an origin and stop points, in order to

determine a specific route along said network paths between each of the destination points.

Conventional systems widely use this method of connecting direct lines between location updates for illustrating the breadcrumb trail path and direction between location updated points. Some conventional systems further illustrate the order of the location updates that the mobile device traveled by chronologically numbering each of the location updates or by connecting a direct line from each point, or drawing an arrow at each point, with an arrow illustrating the mobile device's heading or pseudo heading. The problem with the conventional system is that these methods and systems do not provide the user with any actual or estimated route information derived from the location updates, specifically due to the discrete nature of the location data. As people skilled in the art will appreciate, a method and system that can create a dynamic estimated route between various discrete locations would provide a number of improvements over existing prior art, such as providing a better illustration of the data, which has inherent limitations due to its being discrete location data, extrapolating total driving distance from a set of discrete location updates, and providing to the user an ability to save the calculated estimated route or plan new routes from the existing location information.

Thus, a need exits for a method and system that allows an application to dynamically generate estimated route information from location updates originally derived from a mobile positioning device. Until now, an adequate solution to these problems has eluded those skilled in the art. Thus, there exists a need to provide a solution that enables an application to dynamically generate, based on various route generation preferences, estimated and predictive routes using location information that was generated from a mobile positioning device sending discrete location updates of its position over various periods of time. This provides many important benefits for computing devices that receive discrete position updates for the purpose of monitoring, planning, and analysis of mobile devices' positional information.

SUMMARY OF THE INVENTION

It is an object of the present invention to provide a method and system for enabling dynamic estimated routing calculations between location points generated from a mobile device with access to its own location (i.e., position) information, and also displaying said calculated route on a map display of varying size and resolution. In one embodiment, a wireless mobile device transmits its location information by means of a centralized server where the location data is routed to the specific destination device, either stationary or mobile. The device initially displays the first location point on the map display that has either a visible or transparent underlying road network. The next location update that arrives from the mobile device, indicating its next position, is preferably displayed similarly to the first location update, and a dynamically estimated route is generated in real-time based on a set of route preferences and displayed on the map display between the two location points. In this embodiment, if the location updates do not intersect the pathways of the road network exactly, the points used in the route calculation are a result of the location points being snapped to the nearest road pathway or segment for the purpose of enabling the route calculation.

It is another object of the present invention to provide a method and system for enabling predictive dynamic routing calculations between location points in real-time as they arrive from a mobile device that has access to its own location information. Predictive routing provides the user or application with estimated predicted route calculation information between location updates based on various preferences, such as origin and destination information, map data information (e.g., road speed limits, one-way information, etc.), mobile device information (i.e., heading, speed, vehicle type, etc.). Predictive routing is based on one or more known location updates and is calculated from the time an initial location update arrives to the time when the next location update arrives. Predictive routing is preferably further augmented when the destination information is known in advance, but the various points between the origin and destination are not known. In one embodiment, an initial location update is provided and the destination location is known in advance. Using the initial location update, and various other aiding information, such as vehicle vector information such as heading, speed, etc., an estimated route can be calculated in pseudo real-time using the vector information of the device along with some destination information. In another embodiment, when destination information is not provided, the predicted route is calculated and displayed in all possible directions that routes can exist.

It is another object of the present invention to provide a method and system for displaying the dynamic route calculated using discrete location update information on a mobile or stationary computing device. In one embodiment, a mobile device would send discrete location information in a peer-to-peer connection to another mobile device, such as an in-vehicle navigation device, for the display of the remote mobile device's location information and for real-time dynamic route calculation of the remote mobile device's travels or to the remote mobile device's current location. In another embodiment, the mobile device would send discrete location information by means of a distributed server system that routes the location information to a stationary dispatch computer or group of computers. In both cases, the display and calculation of dynamic route information is similarly performed.

It is another object of the present invention to provide a method and system for providing a set of route preferences for use in calculating dynamic route information. The route preferences can be specific to each device thus allowing a more precise approximation of the actual versus estimated route traveled by the mobile device. In one embodiment, route preferences, when using map data that consists of road networks for motor vehicles, includes various types of categories, such as Driving Speeds, Route Optimization Goals, Road Preferences, etc. For example, Driving Speeds illustrates average speeds the vehicle travels over various types of roads, such as Interstate Highways Average Speed, Other Highways Average Speed, Arterial Roads Average Speed, Surface Streets Average Speed, or the like. In this embodiment, Route Optimization Goals illustrates either the Fastest Route or the Shortest Route, while Road Preferences illustrates whether the motor vehicle typically avoids Highways, Arterial Roads, or Toll Roads. These and other preferences allow the dynamic route calculation to closer approximate the actual route most likely traveled by the vehicle.

It is another object of the present invention to provide a method and system for providing the route to be calculated from a known infrastructure of network paths, such as a road, highway, exit, ramp, etc., which is usually associated with the type of map data, such as road, nautical, aviation, topographical, or the like. In one embodiment, after two or

more location updates are used to calculate a route, the system uses map data, such as road map data, to calculate an estimated or predictive route.

It is another object of the present invention to provide a method and system for providing the capability to correlate location information with a known set of network pathways associated with the particular map data for determining the point on the network pathways nearest to the location information. This allows the route calculation to be the most accurate when using location updates that typically have some positional error associated with them, and when using map data that also has its own positional error. In one embodiment, a mobile device is attached to a positioning device, such as a GPS receiver, that has a positional error typically on the order of 2-15 meters. Map data consists of various segments of roadways, each of which typically has it own positional error, sometimes on the order of 2-50 meters. Since both the mobile device and the map data typically have some positional error, and it is necessary to calculate a route using the map data, the map data is preferably used as the datum, and the mobile device's location information is "snapped-to" the nearest point or segment on the map data. That is, the location used for route calculation is preferably the point on the network pathways of the map data nearest to the actual mobile device's location. This allows the dynamic route calculation to be as accurate as possible relative to the map data and location updates from the mobile device.

It is yet another object of the present invention to provide a method and system for enabling the mobile device to send location updates to a receiving device or devices (i.e., broadcast) directly, in a peer-to-peer configuration, where the receiving device or devices can be client-type devices, either mobile or stationary, or server-type devices. In one embodiment, a mobile device is connected to a GPS receiver that transmits its location information, via a wireless communication network and the Internet, preferably at a frequency of one update per second (i.e., 1 Hz) to another mobile device connected to a different wireless communication network and is connected to the Internet. In another embodiment, a mobile device sends its updated position information intermittently and directly (i.e., peer-to-peer) to an online server-computing device via a wireless communications network and the Internet.

It is yet another object of the present invention to provide a method and system for enabling the mobile device to send location updates to a receiving computing device, either a client or server, by means of a server, such as a centralized or distributed server system, that acts as a router and directs the location updates to the specific receiving computing and/or server device or devices (i.e., broadcast), which are either mobile or stationary. In one embodiment, a mobile device is connected to a GPS receiver that transmits its location information, via a wireless connection and the Internet, preferably at a frequency of one update every half a second (i.e., 2 Hz) to a centralized server that is connected to the Internet and routes the location information to a stationary computing device by means of an Internet connection.

In an alternative embodiment, a mobile device transmits its position information periodically to a server that routes the location packet updates to another server component or system for storage and real-time or future dynamic estimated route calculation, performed at the server component or system and then delivered to the stationary or mobile computing device. In this embodiment, the location packet updates can be directly delivered to the stationary or mobile computing device, in real-time or from storage on the server, and the estimated route calculation would be performed at the stationary or mobile computing device. In yet another embodiment, the estimated route calculation can be preformed on the server, and then delivered to the stationary or mobile computing device.

It is yet another object of the present invention to provide a method and system for enabling the mobile device to store location updates to a local storage medium, such as a hard disk drive or flash memory, on the mobile device at various or specific intervals. The mobile device can then calculate and display the estimated route information of the mobile devices' journey locally. Additionally, the mobile device can transfer the location information to a remote client directly (i.e., peer-to-peer) or to a server (i.e., peer-to-server), which can then deliver the location information to a client (i.e., server-to-peer), which may include the estimated route already calculated. The transfer to the remote client and/or server can occur using various transfer methods, such as wireless (e.g., Bluetooth, 802.11, etc.), infrared, wired (i.e., USB cable, etc.), or storage transfer (i.e., floppy disk, etc.). In one embodiment, a mobile device stores location information over a period of time, and then, using a wireless connection, transmits its location information to an in-vehicle navigation system, which calculates estimated route information using the discrete location updates that the mobile device recorded. Additionally, the transfer to the in-vehicle navigation system could consist of using a floppy disk drive to transfer said location update information.

It is yet another object of the present invention to provide a method and system for calculating estimated and predicted route information using various map data sets and location update information either on the end client application, such as a graphical user interface (GUI) local application, or on a server application. The end client and server applications can calculate the route estimation and prediction information in real-time, or can store the location information (i.e., location history information) and calculate the route estimation at a later time for delivery to the end user or client. Specifically, the server application can calculate, in real-time or on demand (using stored location history), the estimated route information for delivery to the end client (i.e., mobile or stationary computing device), either through a web interface (i.e., Web Browser), web service, or other communication protocol and interface. The server application can also calculate the route estimate information and store the results on the server for future deliver to the end client. The end client can also calculate the route estimation and prediction information in real-time or store the location history information for post-processing the route estimation information after it has been stored locally, such as in memory or in the local computing device's hard disk drive, optical disk drive, etc.

In one embodiment, a wireless mobile device sends its location information to an online server, via a wireless communication network and the Internet, every 60 seconds. The server routes the location information to an end client that dynamically, and in real-time, calculates and displays the estimated route information of the mobile wireless device as the location updates arrive at the end client through the Internet connection to the online server. In another embodiment, a wireless mobile device sends its location information to an online server, via a wireless communication network and the Internet, every period of predetermined time interval. The server stores the location history information into an online server database. At a later time, and using a web browser, the user of the mobile wireless device

preferably logs onto the online server and request to see the location history information of their trek, including the estimated route information. A server application component uses, from the database, the stored location history records for the mobile device for the time past and pre-defined general route preferences to calculate the estimated route information for the specific mobile device's journey on a known map data set. In this embodiment, the location information points and estimated route information are displayed to the mobile device's user via a web browser end client.

It is still another object of the present invention to provide a method and system for sending an information packet, accompanied with every discrete location packet, that provides additional information about the location point. In the event when a location update was not scheduled to be transmitted and an information packet is transmitted, depending on the type of location packet type, an ad-hoc location update can also be transmitted accompanying the information packet. The additional information contained in this information packet consists of various location-related information, such as stop information (e.g., origin, stop, via, destination), waypoint information (e.g., personal notes, etc.), PIM (Personal Information Management) information, Point of Interest (POI) information (e.g., restaurants, gas stations, etc.), or the like. In one embodiment, such as a dispatch application, a user of a wireless mobile device, such as a wireless phone, arrives at a customer's location and enters the location and other appropriate information about the customer into an application on the wireless mobile device. The wireless mobile device then either locally stores the location and additional information, or remotely transmits the information to the remote client or online server.

It is still another object of the present invention to provide a method and system for providing the capability of adding the location update information (i.e., position information, such as GPS, etc.) and/or location information generated by a mobile device (i.e., POI, waypoint, etc.) to a route planner for the purpose of modifying the collection of discrete location history information. In one embodiment, location updates periodically arrive to a dispatch client from a mobile wireless device. The location updates can then be transferred to a route planner application that allows the modification of the location update points prior to calculating the estimated route information. For instance, if a location update illustrates a point on a specific highway, but the mobile device should have been traveling on a different highway, then that point can be moved to the appropriate highway prior to the calculation of the estimated route. Additionally, the estimated route can be calculated prior to modifying the location history update information or in real-time as the location updates arrive, since the estimated route information provides graphical information that would aid the user in modifying the location history information. In another embodiment, as location updates arrive to a dispatch client, the location update points are typically defined as via points, but the via points can be changed to other destination points, such as a stop, origin, or destination end point, thus providing route planning capabilities on the discrete location updates. Additionally, these destination points can be accompanied by additional information, such as notes, start/departure time, stop duration, etc.

It is still another object of the present invention to provide a method and system for saving, either on a server or locally, the calculated estimated route information and/or the location history information including the specific route preferences used to calculate the route. The estimated route information range (i.e., date, time, position, etc.) can be selected to indicate the starting and ending point boundaries for the route and/or location history information to be saved. In one embodiment, location updates periodically are received via the Internet and are displayed on a map display. With every location update received, an estimated route is calculated based on various route preferences. The user can select the displayed location history information with estimated route information and save it locally or to a remote server. Additionally, the user can select a subset of the entire estimated route and/or location history information and save only that portion to the local hard disk drive or flash memory, or to the online server for retrieval from other networked devices.

It is still another object of the present invention to provide a method and system for calculating estimated route information, such as driving distance, using discrete sampled location update information and based on various user or device-defined route preferences. In one embodiment, using location history information, an estimated route is calculated based on a set of user route preferences (e.g., shortest time, etc.). After an estimated route has been created based on the location history information and various route preferences, the total driving distance can then be computed. A subset of information can also be illustrated, such as driving instructions (i.e., Turn Right onto Lawrence Road, etc.), heading, distance, and elapsed time for each portion of the estimated route, including summary information for the estimated route, such as total driving distance traveled.

It is still another object of the present invention to provide a method and system for calculating an estimated route for multiple location-relevant 'satellite' points, such as a mobile device, to or from a 'central' destination or origin location point, where the estimated route is calculated relative to a known set, or sets, of map data, and the resulting estimated routes are ordered according to various metrics. These ordering calculation metrics may include preferences such as shortest time, shortest distance, most use of highways, most use of surface streets, least amount of traffic, least amount of cost, such as fuel usage for each mobile satellite and/or central point (which in this case can be considered to be a mobile motor vehicle), or the like. The central satellite destination or origin point can be a place, such as a POI (i.e., address, house, landmark, etc.), or a stationary or mobile device, where the mobile device's location is provided in real-time or from a cached location either locally, where the estimate route is calculated, or on the server system. The estimated route is based on various route preferences such as Driving Speeds, Route Optimization Goals, Road Preferences, etc., where each of the satellite points and/or central point can have estimated routes based on individual route preferences for each mobile or stationary point. The satellite points or central point can include real-time location updates from mobile devices, and known position points, such as POIs (i.e., stationary points), or the like. In one embodiment, an application defines an entered address as the central point, which is, for this embodiment, a stationary point.

Using the location updates from the mobile devices surrounding the general area of the address, the application calculates in real-time an estimated route from each of the satellite mobile devices to the central address. The application then uses the total travel distance of the estimated route from each of the mobile devices to the central address location and calculates the estimated travel time for each mobile device to travel from their current location to the central address location. This time calculation is based on various route preferences and map data for each of the

satellite mobile devices, such as the posted driving speed of the roads, number of stop lights required and the typical time spent at each stop light, etc. After calculating the estimated distance and time for each satellite mobile device (i.e., satellite implies surrounding the central address point), the mobile devices are preferably ranked or sorted based on various metrics, such as distance, time, fuel usage, etc. In another embodiment, the central point is another mobile device, and using real-time location updates, the estimated routes are dynamically calculated, in real-time, for a mobile device when an update on its location is received.

Details of the various embodiments of the present invention will be further explained below.

BRIEF DESCRIPTION OF THE DRAWINGS

FIG. **1** illustrates a network system for providing a communication channel between various different computing devices;

FIG. **2** illustrates an aspect of the present invention showing a real-time communications program with an integrated mapping environment that graphically displays various location-relevant objects on a map;

FIG. **3** illustrates another aspect of the present invention for graphically displaying a road network of streets in a map display;

FIG. **4** illustrates another aspect of the present invention for dynamically plotting various location update points on a map display that originated from a mobile device;

FIG. **4**A illustrates another aspect of the present invention for using a snap-to algorithm for determining the line segment of the map data that is nearest to location updates from a mobile device;

FIG. **4**B is a pictorial example of how location update information can arrive both asynchronously and synchronously from a mobile device;

FIG. **5** illustrates another aspect of the present invention for graphically displaying various possible routes between two points in space that are correlated against map data;

FIG. **6** illustrates another aspect of the present invention for providing the most accurate estimated route between two location update points in real-time using various route preferences;

FIG. **7** illustrates another aspect of the present invention for providing an additional estimated route between two location update points in real-time;

FIG. **8** illustrates another aspect of the present invention for graphically displaying the start of a predictive route calculation;

FIG. **9** illustrates yet another aspect of the present invention for graphically displaying all of the possible predictive route calculations at a fork or juncture of the map data;

FIG. **10** illustrates yet another aspect of the present invention for graphically displaying all of the possible predictive route calculations between an origin point and a destination point along a route resulting from a set of route preferences;

FIG. **11** illustrates yet another aspect of the present invention for graphically displaying a prior art location history trail of location points on a map display;

FIG. **12** illustrates yet another aspect of the present invention for graphically displaying the estimated route based on a set of location history points;

FIG. **13** illustrates yet another aspect of the present invention for graphically displaying a real-time location update point in addition to the previous estimated route calculation;

FIG. **14** illustrates yet another aspect of the present invention for graphically displaying a real-time route calculation based on tracking the mobile device that is periodically sending its location updates;

FIG. **15** illustrates yet another aspect of the present invention for graphically displaying the entire location history trail in addition to the real-time tracked location updates;

FIG. **16** illustrates yet another aspect of the present invention for graphically displaying an entire estimated route specifically illustrating the updated real-time estimated route calculations for the most recent location update points;

FIG. **17** illustrates still another aspect of the present invention for graphically displaying the entire estimated route based on a set of location history points;

FIG. **18** illustrates still another aspect of the present invention for graphically changing a location update point to a Route Origin point;

FIG. **19** illustrates still another aspect of the present invention for graphically changing a location update point to a Route Destination point;

FIG. **20** illustrates still another aspect of the present invention for graphically changing a location update point to a Route Stop point;

FIG. **21** illustrates still another aspect of the present invention for graphically changing a location update point to a Route Via point;

FIG. **22** illustrates still another aspect of the present invention for graphically saving an estimated route to a route planner and illustrating the capability to clear the current estimated route and location points;

FIG. **23** illustrates still another aspect of the present invention for graphically displaying the location update points added to a route planner window for modifying and/or saving the estimated route;

FIG. **24** illustrates still another aspect of the present invention for graphically saving a calculated route after it has been added to the route planner window.

FIG. **25** illustrates still another aspect of the present invention for graphically displaying the estimated route calculations from various mobile devices to a centralized stationary position or other mobile device; and

FIG. **26** illustrates still another aspect of the present invention for graphically displaying the sorting order of the previous figure's estimated route calculation.

DETAILED DESCRIPTION OF THE EMBODIMENT

The various embodiments of the present invention will now be described with references to FIGS. **1-26**.

The present invention provides a method and system for creating, storing, and displaying dynamic route prediction and estimation using discrete sampled location update information. The dynamic route prediction and estimation can be further augmented using additional information pertaining to the location points, such as stop or waypoint information. Additional route information can be obtained from this method and system including various route metrics, such as total elapsed distance, etc. The present invention may be embodied within or along with a mapping and real-time communication application.

FIG. **1** illustrates a high-level diagram of an environment in which the invention may be implemented. The embodiment of the present invention will be described in the general context of an application that executes on an operating system in conjunction with a personal computer or server,

but those skilled in the art will realize that this invention may also be implemented in combination with other program modules. Furthermore, this invention is not limited to a typical personal computer, but may also be utilized with other computing systems, such as handheld devices, mobile laptop computers, wireless phones, in-vehicle navigation systems, programmable consumer electronics, mainframe computers, distributed computer systems, etc., and the like.

FIG. **1** illustrates a network server and client system for sending and receiving packets of data information, such as location updates, and includes a typical mobile positioning device, such as a wireless device, but those skilled in the art will appreciate that this may also include an optical or wired mobile device. The mobile device **100** includes or is attached via a connection interface **101**, to a positioning device **102**, such as a GPS receiver. In one embodiment, the position device can receive position-aiding information by mean of a wireless connection, either a separate wireless connection **105** or by means of the primary wireless connection **103** that the wireless device uses to send data wirelessly to the wireless base station **104**. The wireless base station **104** provides the interface, typically a connection **110** to the Internet, Intranet, or Extranet **111**, but those skilled in the art will appreciate that the connection may include a wireless communication network, such as a telephone network. Additionally, other mobile computing devices **107** can also be supported by the wireless base station **104** through various types of connections **106**, such as a TDMA, CDMA, or the like, connection. In one embodiment, there are preferably five primary architectures of routing location updates, amongst other location-relevant information, to the local or to other computing devices, which may be either a stationary **108** or mobile computing device **107**, or a server system **125**, or the like. In this embodiment, a server system preferably includes a XML router **115** for routing the location update packets, a position device server gateway **113** that connects to various mobile devices, a database **124** for storing the location information, a web page server client **118** for calculating on the server the estimated route information, and a web server **121** for delivering the location information or estimated route information to the end client. The various primary architectures for routing location updates preferably include:

1. Local Display, No Routing of Location Updates.
2. Peer-to-Peer
3. Peer-to-Server, then Server-to-Peer
4. Peer-to-Local Storage Device, then Local Storage Device (i.e., Peer)-to-Peer
5. Peer-to-Local Storage Device, then Local Storage Device (i.e., Peer)-to-Server, then to Peer

The first architecture does not route its location updates, but only displays them on the mobile computing device's **100** local display.

The second routing architecture is a peer-to-peer (P2P) model. In this embodiment, a P2P architecture includes a mobile wireless device **100** that obtains its position updates through various interfaces **101** or positioning devices **102**, all which are known to those skilled in the art. The location update is routed from the mobile wireless device **100**, through the wireless connection **103** to the wireless base station **104**. The wireless base station **104** then routes, typically using an IP (i.e., TCP or UDP) protocol, to the appropriate other device, which is either a mobile device **107** connected **106** using the same or different wireless base station **104**, or is a stationary computing device **108**, which is typically connected **109** to the Internet, or the like. The remote peer can also be a server system **125** that would receive, calculate, and display the route information (i.e., estimated route information, predictive route information, total distance traveled, etc.).

A third route architecture is a peer-to-server (P2S), then a server-to-peer (S2P) model. In one embodiment, a P2S architecture is similar to the P2P architecture, except that the end device is a server. In this embodiment, the wireless mobile device **100** obtains its location information from a positioning device **102**. The discrete location update information is then transmitted **103** to the wireless base station **104** that is connected **110** to the Internet **111**. The server system's **125** positioning device gateway **113** is also connected **112** to the Internet **111**, and is capable of receiving location update packets from the mobile wireless device sending said packets. Thus the mobile wireless device **100** is capable of transmitting its discrete location update information to the server system (i.e., P2S). The same, or another client, such as a stationary computing device **108** (i.e., a personal computer) is also connected **109** to the Internet **111**. The stationary computing device **108** has a connection to the server system **125** preferably by means of the XML Router **115**, that is also connected to the Internet **111**. If the discrete location packets are sent by the mobile wireless device **100**, they arrive at the server system's **125** positioning device gateway, and are then preferably routed **114** to the XML Router **115** which then forwards the location packets to the stationary computing device **108** via the Internet **111** and the XML Router's Internet connection **120**. The discrete location packets are then sent to the stationary computing device **108** preferably by means of a dedicated Internet connection **109**, which is the S2P part of the third routing architecture. In another embodiment, the peer device in the S2P portion of the model could be a different mobile device **107**, or even the same mobile device **100** that is transmitting the location updates.

It should be noted that the location information could also be obtained by means of a server connected to the mobile wireless device **100** at its location, thus sending the location update information directly to the Internet **111**, or the like, and to the server system **125**. This scenario also applies for all of the other architectures of routing location update information. As it will be appreciated to those skilled in the art, the position information obtained for calculating the discrete location information can vary across networks that use various technology implementations, such as E-OTD, TOA, AOA, gpsOne from Qualcomm, SnapTrack Servers, Assisted-GPS, etc., which are known to those skilled in the art.

A fourth architecture includes a mobile device (i.e., where the mobile device does not need to be a wireless device, such as a non-wireless Personal Digital Assistant (PDA)) that captures the location information from a positioning device and stores it locally, such as in its hard disk drive, optical drive, local memory (i.e., Flash, SDRAM, etc.), floppy disk drive, etc. The mobile device can then transfer its stored discrete location information to another computing device, either stationary or mobile, using various methods. These transfer methods include, but are not limited to, the use of an infrared connection, floppy disk, Bluetooth connection, removable hard drive, or the like. This architecture is denoted as a peer-to-peer local (i.e., storage device) transfer, followed by a peer-to-peer transfer (P2L-P2P).

A fifth architecture includes a mobile device that captures location history and stores it locally as previously mentioned. At a later point in time, the location history information is transferred to the online server system **125** through the previously mentioned methods, or the like. Once the data

is stored on the server, the S2P model can be used to retrieve the store information. Location history information can be stored completely on the server and, by request, be transferred to an end peer client, such as a stationary computing device **108** or a mobile computing device **107** using either a wireless **106** or dedicated landline connection, such as an Ethernet cable.

As illustrated in FIG. **1**, the end clients, such as the stationary computing device **108** or mobile computing device **107**, can directly interact with each other through the provided system, or directly with the server systems **125**. For instance, a personal computer **108** can request to view estimated route information through a web server application **118** that interfaces to the server system's **125** database **124**. The web server application **118** can display the estimated route information to the stationary computing device **108** using its interface **123** to the web server **121**, the web server's connection **122** to the Internet **111**, and a dedicated connection **109** from the Internet **111** to the stationary computing device **108**. The estimated route information, in this embodiment, is calculated on the server system **125** in the web server application **118** and displayed to the end client **108** using the web server **121**.

In another embodiment, the discrete location history information is transferred from the server system **125** to the end client **108** by the primary means of the Internet **111** and the direct connections that interface **120**, **122** to the Internet with the end client **108** and XML Router **115**. The XML Router **115** routes the location history information to the end client **108** from its storage place in the database **124** contained in the online server system **125**. The estimated route information is then preferably calculated and displayed on the end client **108**. The online server system **125** is displayed as a centralized server system, but can also embody a distributed server system, which is well known to those skilled in the art.

FIG. **2** illustrates an application screen display of the Real-Time Communication and Mapping Program (RTCMP) **201** with a map display of several geographical objects in a map window **202** below a menu bar **200**. The map display **202** contains a route estimate **207** starting with an initial point **204** (i.e., origin), an intermediate point **205** (i.e., via or stop), and an end point **206** (i.e., destination). A typical graphical users interface (GUI) program (i.e., RTCMP) **201** is best utilized with an icon pointer **203**, typically known as a mouse icon pointer to those skilled in the art. A route **207** preferably includes an origin **204** and one or more destination points **205** & **206**, which can each be considered a "link". The route is illustrated as a series of links, such as link between the origin point **204** and the first destination point **205**. It should be noted and appreciated to those skilled in the art that a link is not typically a straight line as illustrated in the sample map, but rather follows the topography of the roadways calculated between two route points, such as an origin **204** and destination **205** point. However, for simplicity, all links are illustrated as straight lines.

FIG. **3** illustrates a map display **202** that shows a network of streets, such as Colorado Boulevard **300**, Lawrence Road **302**; Madison Avenue **303**, and Tea Street **301**, amongst other surface streets. FIG. **4** illustrates a series of location updates, such as Point T**1** **400** (Colorado Blvd.), Point T**2** **401** (Madison Ave.), and Point T**3** **402** (NIM Rd.). These location updates illustrate the course of a mobile vehicle's path versus time, as illustrated in FIG. **4**B. Note in FIG. **4**B that the location updates can arrive asynchronously and independently of each other relative to the other location updates (i.e., they are mutually exclusive). For instance, Point T**1** **423** arrives at an initial time, while Point T**2** **424** arrives at a significantly later time compared to the time difference between Points T**2** **424** and T**3** **425**.

It should be noted and appreciated to those skilled in the art that location update points, such as Point T**1** **400** of FIG. **4**, have a positional error associated with it, typically referred to as a circular error probability or error radius. This error radius is due to the original calculation of the position coordinates on the device or by using the device's characteristics (e.g., Time-of-Arrival (TOA) Location Estimation), and is typically due to the datum used, GPS satellite orbit error, multipath, or the like. Additionally, map data also has its own inherent positional error typically associated with every element, such as a highway or surface street. The goal for calculating the estimated route, as people skilled in the art will appreciate, is to correlate the location update position of the mobile device with the most likely position on the map data. Once a point in the map data has been chosen, or Snapped-To, estimated and/or predicted routes can be calculated with greater efficiency and accuracy.

FIG. **4**A illustrates several location updates **404**, **403**, **406**, & **405** each with its own positional accuracy superimposed on the map data's positional accuracy of roads, such as 9th Street **421**, 10th Street **420**, and Bear Road **419** & **422**. Using the map data as the current datum, it is necessary to "snap" the location update information to the most likely road position on the map data that a location update point actually represents. This is a moot point if, for example, the location update information is accompanied with other location-relevant information, such as an address. If this is the case, then the point on the street can be GEO-Coded, which allows the address information to be compared against an additional file, typically contained in the map data, where the file provides the latitude and longitude position of the device in the map data, such as on 9th Street **416**. GEO-Coding is a term widely known to people skilled in the art.

If location update information (i.e., latitude, longitude, altitude, etc.) is the only information provided, then the actual positions of the location updates on the map data roads must be determined. For example, Point-**1** **404** appears to be either on 9th Street **416** or Bear Road **422**. The preferred method used to calculate the most probable map data point for Point-**1** **404**, considering the error probability of Point-**1** **404**, would be the point on a road nearest to the location update point, as described by the following method: 1) Extend an error radius **408** that creates a circle **412** from the center of the location update **404**; and 2) as the circle radius **408** is increased, determine the road segment from the map data that first intersects the newly created circle **412**.

As shown in FIG. **4**A, that point is illustrated **416** on 9th Street **421**. As people skilled in the art will appreciate, this point **416** also has a street address, but it is omitted in this example. This same approach is applied to all location update points shown in FIG. **4**A, such as Point-**1** **404**, Point-**2** **403**, Point-**3** **406**, and Point-**4** **405**. Each location update point is snapped-to the nearest road segment, such as **416**, **415**, **418**, & **417**, using the same circle test **412**, **411**, **414**, & **413** and circle radius **408**, **407**, **410**, & **409** illustrated in FIG. **4**A.

As shown in FIG. **5**, there are various pathways that can result from a route computation between Points T**1** **400** and T**2** **401**, a subset of which are illustrated in FIG. **5**. For instance, the possible routes from Point T**1** **400** and Point T**2** illustrated include, but are not limited to **500**, **501**, **502**, **503**, **504**, **505**, **506**, **507**, **508**, and **509**. As an example, route **500** travels north on Colorado Boulevard **300** and then East on

Madison Avenue **303** until Point T**2** **401** is reached. The estimated route, from Point T**1** **400** to Point T**2** **401**, is based on various general route preferences, and can be greatly improved when the route preferences are tailored to the specific mobile device, such as in the case of a truck which would only be allowed to travel on major roads, while a car can transverse major and minor road networks. These route preferences can include various categories, such as Driving Speeds, Route Optimization Goal, Road Preferences, etc. For example, Driving Speeds illustrates various types of average speeds the specific motor vehicle travels over various type of roads, such as Interstate Highways Average Speed, Other Highways Average Speed, Arterial Roads Average Speed, Surface Streets Average Speed, or the like. In this embodiment, Route Optimization Goal represents either the Fastest Route or the Shortest Route, while Road Preferences illustrates whether the motor vehicle typically avoids Highways, Arterial Roads, or Toll Roads. These and other preferences allow the route estimation to more closely approximate the actual route most likely traveled by the motor vehicle when it provided the discrete location update information.

Using the provided route preferences, the most probable route **600** that the mobile device traveled between Point T**1** **400** and Point T**2** **401** is illustrated in FIG. **6**. This route includes the shortest distance and fastest time route between the two points. The route information includes driving directions, such as "North on Colorado Blvd for 0.2 miles, Right onto Tea Street heading East for 0.4 miles, Left onto Independence Road heading North for 0.35 miles, Right onto Madison Avenue heading East for 120 yards, Arrive at Destination". In this embodiment, this route is dynamically created upon the receipt of Point T**2** **401**, given that Point T**1** **400** has already been received and displayed on the application.

The process is completed when Point T**3** **402** is received from the mobile device and a new route is estimated and displayed, as shown in FIG. **7**. As people skilled in the art will appreciate, this process provides significantly more information to the user and application compared to having only the points displayed on the map, straight lines between the points, or arrows at the points indicating the heading of the device at that specific point.

Also contained in this invention is the process of calculating predictive routes. An estimated route is computed upon the arrival of each location update, and at least 2 location updates are needed to compute an estimated route. A predictive route graphically illustrates the mobile device's location when a location update is received, and a predicted estimate of its current location, based on metrics such as speed, heading, etc., until the next location update arrives. In one embodiment, as shown in FIG. **8**, if an origin point **800** and destination point **801** are known, and the origin update arrives at a given time, using either the road speed limit or the mobile device's typical speed (i.e., motor vehicle, bicycle, runner, etc.), a predictive route can be calculated. For example, given that point **800** is the starting point, and using the expected velocity and system time, it is possible to compute the average distance traveled as a factor of time (Distance=F(t)=Velocity*Time) and display that information without requiring the known or expected position of the next or destination point **801**. At a time of 2 seconds later, a scalar distance **807** is computed and displayed as a highlighted partial route up to the point **802**. At a time of 3 seconds later, a scalar distance **806** is computed and displayed as a highlighted partial route up to the point **803**. At a time of 4 seconds later, a scalar distance **805** is computed and displayed as a highlighted partial route up to the point **804**. This process is continued until a fork in the road is encountered. This is further illustrated by FIG. **9**.

In another example, once a fork in the road is encountered, as shown in FIG. **9**, the previous points **900**, **904**, **905**, **906** are already drawn. The possible pathways the vehicle can continue moving along are: 1). The same road (North), 2). Turn Left (West), or 3). Turn Right (East). If the system did not know a priori the destination point **902**, then the predicted route would display all possible routes. For example, after point **906** is received from the mobile device, and 1 second later, routes to points **907**, **910**, and **915** would be calculated and displayed. At a time of 2 seconds later, routes to points **908**, **911**, and **914** would be drawn. At a time of 3 seconds later, routes to points **909**, **912**, and **913** would be calculated and displayed. In this embodiment, once the next location update **901** arrives, the other route legs that do not lead towards the new point **901** (i.e., **915**, **914**, **913**, and **910**, **911**, and **912**) would be erased and the route from point **900** to **901** would be displayed.

As illustrated in FIG. **10**, this same process would be completed for all known forks in the road. For example, having the route **1003** drawn from point **1000** to **1001** and continuing at various time intervals based on the expected speed of the mobile device, all possible forks **1012**, **1010**, **1011**, **1013**, **1008**, **1009**, **1014**, **1007**, **1006**, **1005** can be drawn until the next location update is provided **1002**. Using the last known position **1001** with the expected destination **1002** to calculate the best estimated route between the 2 points can narrow down the possible routes and further mitigate excessive drawing.

Illustrating a breadcrumb history with only points and/or direct lines has significant limitations. As people skilled in the art will appreciate, computing a dynamic estimated route, based on various route preferences, provides a significant benefit over prior art. FIG. **11** illustrates a typical breadcrumb history trail. The trail consists of points **1101**, **1102**, **1103**, **1104**, **1105**, **1106**, **1107**, and **1108**, all in chronological order of the mobile devices path. The problem is that the user does not know looking at this location history information where the device actually traveled. Since the location history information is discrete in nature, it is impossible to derive the actual route traveled by the mobile device without additional information and/or providing location history information at a significantly higher frequency.

Calculating an estimated route **1201**, as illustrated in FIG. **12**, provides the breadcrumb history trail with significantly more visual information and metric information, such as total driving distance, or the like. The estimated route provides a much closer approximation to the actual driven route that the mobile device traveled. The estimated route calculation can be tailored using extensive route (e.g., driving) preferences that are specific to the mobile device.

FIG. **13** illustrates a new location update **1301** which arrives in real-time and is displayed on the map display.

FIG. **14** illustrates the new estimated route leg **1401** calculated between Point-**8** **1108** and Point-**9** **1301**. As people skilled in the art will appreciate, it is not necessary to compute an entire new route for the entire breadcrumb trail, but only the portion of the estimated route that needs to be calculated. As shown in FIG. **14**, the original estimated route **1201** does not need to be recalculated, but only the new additional estimated route segment **1401** needs to be calculated.

The present invention can also allow a user to pull the entire location history information from a server or the

mobile device in a number of ways, such as wirelessly, over the Internet, through a floppy disk, etc. As shown in FIG. **15**, the entire location history trail was pulled from a server. The trail includes the previously noted points **1101**, **1102**, **1103**, **1104**, **1105**, **1106**, **1107**, **1301**, as well as the new additional points **1501**, **1502**, **1503**, **1504**, and **1505** that are added in real-time from the mobile device. These location history points are preferably numbered in their chronological order according to the time that the mobile device recorded them. As illustrated in FIG. **16**, an estimated route **1201** is preferably displayed for the previous location history points, and the newly updated real-time estimated routes are preferably displayed as each new location update arrives, either via a server (P2S-S2P) or directly from the device (P2P). The new estimated routes, calculated in real-time as the location updates arrive to the application, are illustrated as **1601**, **1602**, **1603**, **1604**, and **1605**. Shown in FIG. **17** are the entire location history trail points as they were captured from the mobile device. Each one of these points **1701**, **1702**, **1703**, **1704**, **1705**, **1706**, **1707**, **1708**, **1709**, **1710**, **1711**, **1712**, **1713**, and **1714** are considered "via" points (i.e., a pass through point).

Another embodiment of the present invention also allows the capability to change the individual location update points, such as in a route planner or directly on the map display. As illustrated in FIG. **18**, using an icon pointer **1803** and selecting the desired point **1801**, it is possible to change the point **1801** to a different type of destination point, such as an origin, via, stop, or destination point (by default, all points are vias). For example, selecting the desired location point **1801** using the icon pointer **1803** and selecting the focus on the map of the desired location point **1801**, a pop-up window **1802** will open illustrating the various destination point types that the current location point type can be changed to. Using the icon pointer **1803** and selecting **1804** the desired destination type, in this case a route origin, it is possible to change the route point attributes.

As illustrated in FIG. **19**, the route Point-**14** **1901** can be selected using an icon pointer causing a pop-up window **1902** to appear. The selected **1904** destination point is changed using the icon pointer **1903** to the desired type, a route destination. As illustrated in FIG. **20**, the route Point-**11** **2001** can also be selected using an icon pointer causing a pop-up window **2002** to appear. The selected **2004** destination point is changed using the icon pointer **2003** to select the desired type, a route stop. In FIG. **21**, the route Point-**5** **2101** is again selected using an icon pointer **2003** causing a pop-up window **2102** to appear. The selected **2103** destination point is changed using the icon pointer **2103** to select the desired type, a route via.

It should be noted that the entire estimated route could be saved or cleared. In one embodiment, illustrated in FIG. **22**, selecting the entire route **2201** with the icon pointer **2203** causes a pop-up window **2202** to appear where the desired action can be selected **2204** using the icon pointer **2204**. Additionally, as people skilled in the art will appreciate, individual points can be modified, moved or deleted, and new points can be added to the route. This is possible by adding the highlighted estimated route or location history points into a route planner where all of these modifications can be implemented either in the planner or on the map display.

Illustrated in FIG. **23** is the Map Messenger™ program **2309**. The program **2309** contains a menu bar **2304**, a tool bar **2305**, a map display **2305**, and a route planner window **2301**. The location history trail with its estimated route **2306** calculated using the aforementioned method and system consists of 14 route points. After adding the points to the route planner window **2301**, in this embodiment, the first **2310** and last **2311** points of the estimated route **2306** are changed to an origin **2302** and destination **2304** route point, respectively. Each of the other individual route points **2307** are also added to the route planner window **2301**, and in the same order are displayed on the map display **2305**. The route planner window **2301** illustrates all of the location points and the addresses **2303** of the location points. Using the route planner window **2301**, it is possible to modify the route completely by adding points, deleting points, moving points, or the like. As people skilled in the art will appreciate, the route planner window **2310** gives the user complete control over the location history trail and estimated route **2306**, in the event that they want to modify it at anytime. Also illustrated in FIG. **23**, is the capability to save a route **2308**. After a route is in the route planner window **2301**, all of the specific information can be saved, either locally or on the server system **125**.

FIG. **24** illustrates the window **2405** for saving a route, which includes a place to enter a file name **2403** and a mechanism for selecting the directory **2402** to save the route within and the account **2404** to save the route to. To save the final route, the icon pointer **2401** is preferably used to select the save button **2406**. The route is then stored either locally or on the server system **125**, which is then available for later retrieval.

In another embodiment, a user wishing to calculate which mobile device is closest to a particular single location, or single mobile device, when using real-time location updates from each of the mobile devices can significantly improving the sorting calculation and decision process when compared to Line-Of-Sight (LOS) distance calculations which are currently used in the prior art. As people skilled in the art will appreciate, calculating the estimated route in real-time, or based on the current position information for each mobile device, will significantly improve the decision making process in determining which mobile device is closest to the central point. For example, as illustrated in FIG. **25** showing a map display with various location points **2501**, **2502**, **2503**, **2504**, **2505**, **2506**, & **2507**, which each represent the location of either a mobile device **2502**, **2503**, **2504**, **2505**, **2506**, & **2507**, and the location of a house (i.e., POI) **2501**. The location of the house **2501** represents the pick-up location, as in a dispatching software application, where the person at the house wants to receive transportation to the airport from a cab. The requirements for this customer are that they need a vehicle with a capacity to hold 3 passengers to pick them up at the house in 15 minutes. The local dispatch application computes the vehicle best suited to meet the customer's needs by first performing a search for vehicles in the area that can support 3 or more passengers, and then calculating the estimated route for each of the mobile vehicles from their current location to the pick-up location.

The estimated route preferably uses the provided map data to calculate the route, and is based on various vehicle-specific route preferences and map data information, such as one-way streets, posted road speeds, turn restrictions, etc. As illustrated in FIG. **25**, there are specific estimated routes **2508**, **2509**, **2510**, **2511**, **2512**, & **2513** for each of the mobile vehicles' current locations **2502**, **2503**, **2504**, **2505**, **2506**, & **2507**, respectively. Each of the estimated routes is relative to the map data's road network. The sort order of the mobile vehicles is further illustrated by the numbering of each vehicle's position **2502**, **2503**, **2504**, **2505**, **2506**, & **2507**, where the lower the number is (i.e., two (2) is the closet), the

closer to the pick-up location **2501** the vehicle is. The pick-up location is shown as the numeral one (**1**) in FIG. **25**.

FIG. **26** illustrates an accompanying window **2601** for the map display of FIG. **25** and shows the various metrics, such as distance **2604**, time **2605**, fuel usage **2606**, and number of passengers **2607**, that the dispatch application user can use to determine the 'closest' **2602** mobile vehicle relative to the pick-up location **2501**, according to the calculation of each mobile vehicle's estimated route to the customer's location **2501**. The sorting order of the illustrated mobile vehicles **2502**, **2503**, **2504**, **2505**, **2506**, & **2507**, is based on, in this embodiment, the time **2605** and distance **2604** required to arrive at the customer's address **2603** location **2501**. Each vehicle is sorted based on 1). its being the closest (i.e., distance **2604**) to the customer's **2501** address **2603**, and 2). it requiring the least amount of travel time **2605** from each mobile vehicle's current location **2502**, **2503**, **2504**, **2505**, **2506**, & **2507**, to the customer's pick-up location **2501**, which was originally derived from the customer's address **2603** information. The mobile vehicle that is 'closest' **2602** to the pick-up location **2051** is illustrated as "Vehicle **1257**—Bill's Taxi—Car" **2613**, along side other information such as the driver's name and the type of taxi (i.e., a car). The sorting order indicates that this vehicle **2613** is the closest vehicle to the pick-up location **2501**, since it is numbered as two (2) 2614 (i.e., the closest number to the address location, numbered (1) **2616**) on the current sort display **2601**. The "Estimated Route Order" display **2601** also illustrates various driving metrics to the pick-up location, such as distance (i.e., 3 miles **2609**), time **2605** (i.e., 5 minutes **2610**), fuel usage **2610** (i.e., 0.5 gallons **2611**), and information about its vehicle, such as the number of passengers **2607** (i.e., 4 passengers **2612**). The fuel usage field **2606** is preferably calculated based on the specific vehicle's fuel compensation and the total travel distance and time.

It should be noted that the present invention may be embodied in forms other than the preferred embodiments described above without departing from the spirit or essential characteristics thereof. The specification contained herein provides sufficient disclosure for one skilled in the art to implement the various embodiments of the present invention, including the preferred embodiment, which should be considered in all aspect as illustrative and not restrictive; all changes or alternatives that fall within the meaning and range or equivalency of the claim are intended to be embraced within.

What is claimed is:

1. A computer program product of a navigation system for dynamically calculating and displaying multiple travel routes for a mobile device and for tracking the mobile device along the multiple travel routes, the navigation system including the mobile device and one or more servers, the computer program product comprising a non-transitory computer readable medium including computer instructions that when executed by at least one processor of the navigation system cause the navigation system to:

provide a graphical user interface (GUI) on a display of the mobile device;

enable a user of the mobile device to, using the GUI, specify a destination location; and

as the mobile device travels to the destination location,

(i) receive a first location update signal generated by a positioning device of the mobile device, the positioning device including a GPS receiver, and the first location update signal representing a first location of the mobile device at a first time,

(ii) automatically calculate, using map data, the destination location and at least the first location update, a first possible route of travel of the mobile device from the first location towards the destination location and a second possible route of travel of the mobile device from the first location towards the destination location, the first possible route of travel including a first roadway intersection and the second route of travel including the first roadway intersection,

(iii) cause the GUI to display a graphical representation of a map together with a graphical representation of the first possible route of travel and a graphical representation of the second possible route of travel on segments of roadways of the graphical representation of the map,

(iv) receive a second location update generated by the positioning device of the mobile device, the second location update representing a second location of the mobile device at a second time after the first time,

(v) automatically calculate, using the map data and at least the first location update and the second location update, a first estimated route of travel of the mobile device from the first location to the second location,

(vi) determine whether the first estimated route of travel includes the first roadway intersection, whether the first possible route of travel includes the second location, and whether the second possible route of travel includes the second location,

(vii) if the first estimated route of travel is determined to include the first roadway intersection, the first possible route of travel is determined to include the second location, and the second possible route of travel is determined to not include the second location, automatically cause the GUI to continue to display the graphical representation of the map together with the graphical representation of the first possible route of travel and automatically cause the GUI to no longer display the graphical representation of the second possible route of travel,

(viii) if the first estimated route of travel is determined to include the first roadway intersection, the first possible route of travel is determined to not include the second location, and the second possible route of travel is determined to include the second location, automatically cause the GUI to continue to display the graphical representation of the map together with the graphical representation of the second possible route of travel and automatically cause the GUI to no longer display the graphical representation of the first possible route of travel,

(ix) automatically calculate, using map data, the destination location and at least the second location update, a third possible route of travel of the mobile device from the second location towards the destination location and a fourth possible route of travel of the mobile device from the second location towards the destination location, the second possible route of travel including a second roadway intersection and the third route of travel including the first roadway intersection,

(x) cause the GUI to display the graphical representation of the map together with a graphical representation of the third possible route of travel and a graphical representation of the fourth possible route of travel on segments of roadways of the graphical representation of the map,

(xi) receive a third location update generated by the positioning device of the mobile device, the third location update representing a third location of the mobile device at a third time after the second time,

(xii) automatically calculate, using the map data and at least the second location update and the third location update, a second estimated route of travel of the mobile device from the second location to the third location,

(xiii) determine whether the second estimated route of travel includes the second roadway intersection, whether the third possible route of travel includes the third location, and whether the fourth possible route of travel includes the third location,

(xiv) if the second estimated route of travel is determined to include the second roadway intersection, the third possible route of travel is determined to include the third location, and the fourth possible route of travel is determined to not include the third location, automatically cause the GUI to continue to display the graphical representation of the map together with the graphical representation of the third possible route of travel and automatically cause the GUI to no longer display the graphical representation of the fourth possible route of travel,

(xv) if the second estimated route of travel is determined to include the second roadway intersection, the third possible route of travel is determined to not include the third location, and the fourth possible route of travel is determined to include the third location, automatically cause the GUI to continue to display the graphical representation of the map together with the graphical representation of the fourth possible route of travel and automatically cause the GUI to no longer display the graphical representation of the third possible route of travel.

2. The computer program product of claim **1**, wherein first possible route of travel, the second possible route of travel, the third possible route of travel, and the fourth possible route of travel are calculated by the mobile device.

3. The computer program product of claim **1**, wherein first possible route of travel, the second possible route of travel, the third possible route of travel, and the fourth possible route of travel are calculated by the one or more servers.

4. The computer program product of claim **1**, wherein first estimated route of travel and the second estimated route of travel are calculated by the mobile device.

5. The computer program product of claim **1**, wherein first estimated route of travel and the second estimated route of travel are calculated by the one or more servers.

6. The computer program product of claim **1**, wherein the first estimated route of travel is an actual route traveled by the mobile device from the first location to the second location along a known network of road paths and the second estimated route of travel is an actual route traveled by the mobile device from the second location to the third location along the known network of road paths.

7. The computer program product of claim **1**, wherein the mobile device corresponds to a preferred service provider and wherein the non-transitory computer readable medium further includes computer instructions that when executed by the at least one processor of the computing system cause the computing system to:

designate, based on a determined distance between the preferred service provider and the destination location, a determined estimated time of arrival at the destination location of the preferred service provider, and a vehicle type of the preferred service provider, one of a plurality of available service providers as the preferred service provider to provide a service for a customer.

8. The computer program product of claim **1**, wherein the third location is the destination location.

9. A method for dynamically calculating and displaying multiple travel routes for a mobile device and for tracking the mobile device along the multiple travel routes, the method performed by a navigation system including the mobile device and one or more servers, the computer program product comprising a non-transitory computer readable medium including computer instructions that when executed by at least one processor of the navigation system cause the navigation system to:

providing a graphical user interface (GUI) on a display of a mobile device, the GUI enabling a user of the mobile device to specify a destination location; and

as the mobile device travels to the destination location,

(i) receiving a first location update signal generated by a positioning device of the mobile device, the positioning device including a GPS receiver, and the first location update signal representing a first location of the mobile device at a first time,

(ii) automatically calculating, using map data, the destination location and at least the first location update, a first possible route of travel of the mobile device from the first location towards the destination location and a second possible route of travel of the mobile device from the first location towards the destination location, the first possible route of travel including a first roadway intersection and the second route of travel including the first roadway intersection,

(iii) causing the GUI to display a graphical representation of a map together with a graphical representation of the first possible route of travel and a graphical representation of the second possible route of travel on segments of roadways of the graphical representation of the map,

(iv) receiving a second location update generated by the positioning device of the mobile device, the second location update representing a second location of the mobile device at a second time after the first time,

(v) automatically calculating, using the map data and at least the first location update and the second location update, a first estimated route of travel of the mobile device from the first location to the second location,

(vi) determining whether the first estimated route of travel includes the first roadway intersection, whether the first possible route of travel includes the second location, and whether the second possible route of travel includes the second location,

(vii) if the first estimated route of travel is determined to include the first roadway intersection, the first possible route of travel is determined to include the second location, and the second possible route of travel is determined to not include the second location, automatically causing the GUI to continue to display the graphical representation of the map together with the graphical representation of the first possible route of travel and automatically causing the GUI to no longer display the graphical representation of the second possible route of travel,

(viii) if the first estimated route of travel is determined to include the first roadway intersection, the first possible route of travel is determined to not include the second location, and the second possible route of

travel is determined to include the second location, automatically causing the GUI to continue to display the graphical representation of the map together with the graphical representation of the second possible route of travel and automatically causing the GUI to no longer display the graphical representation of the first possible route of travel,

(ix) automatically calculating, using map data, the destination location and at least the second location update, a third possible route of travel of the mobile device from the second location towards the destination location and a fourth possible route of travel of the mobile device from the second location towards the destination location, the second possible route of travel including a second roadway intersection and the third route of travel including the first roadway intersection,

(x) causing the GUI to display the graphical representation of the map together with a graphical representation of the third possible route of travel and a graphical representation of the fourth possible route of travel on segments of roadways of the graphical representation of the map,

(xi) receiving a third location update generated by the positioning device of the mobile device, the third location update representing a third location of the mobile device at a third time after the second time,

(xii) automatically calculating, using the map data and at least the second location update and the third location update, a second estimated route of travel of the mobile device from the second location to the third location,

(xiii) determining whether the second estimated route of travel includes the second roadway intersection, whether the third possible route of travel includes the third location, and whether the fourth possible route of travel includes the third location,

(xiv) if the second estimated route of travel is determined to include the second roadway intersection, the third possible route of travel is determined to include the third location, and the fourth possible route of travel is determined to not include the third location, automatically causing the GUI to continue to display the graphical representation of the map together with the graphical representation of the third possible route of travel and automatically causing the GUI to no longer display the graphical representation of the fourth possible route of travel,

(xv) if the second estimated route of travel is determined to include the second roadway intersection, the third possible route of travel is determined to not include the third location, and the fourth possible route of travel is determined to include the third location, automatically causing the GUI to continue to display the graphical representation of the map together with the graphical representation of the fourth possible route of travel and automatically causing the GUI to no longer display the graphical representation of the third possible route of travel.

10. The method of claim **9**, wherein first possible route of travel, the second possible route of travel, the third possible route of travel, and the fourth possible route of travel are calculated by the mobile device.

11. The method of claim **9**, wherein first possible route of travel, the second possible route of travel, the third possible route of travel, and the fourth possible route of travel are calculated by one or more servers remote from the mobile device.

12. The method of claim **9**, wherein first estimated route of travel and the second estimated route of travel are calculated by the mobile device.

13. The method of claim **9**, wherein first estimated route of travel and the second estimated route of travel are calculated by one or more servers remote from the mobile device.

14. The method of claim **9**, wherein the first estimated route of travel is an actual route traveled by the mobile device from the first location to the second location along a known network of road paths and the second estimated route of travel is an actual route traveled by the mobile device from the second location to the third location along the known network of road paths.

15. The method of claim **9**, wherein the mobile device corresponds to a preferred service provider and wherein the method further comprises:

designating, based on a determined distance between the preferred service provider and the destination location, a determined estimated time of arrival at the destination location of the preferred service provider, and a vehicle type of the preferred service provider, one of a plurality of available service providers as the preferred service provider to provide a service for a customer.

16. The method of claim **9**, wherein the third location is the destination location.

* * * * *